Appendix H

Funnel Filter Process Map Examples

- Northwest Land Office – Series of 5 maps
- Southwest Land Office – Series of 5 maps
- Central Land Office – 1 map
- Southern Land Office – 1 map

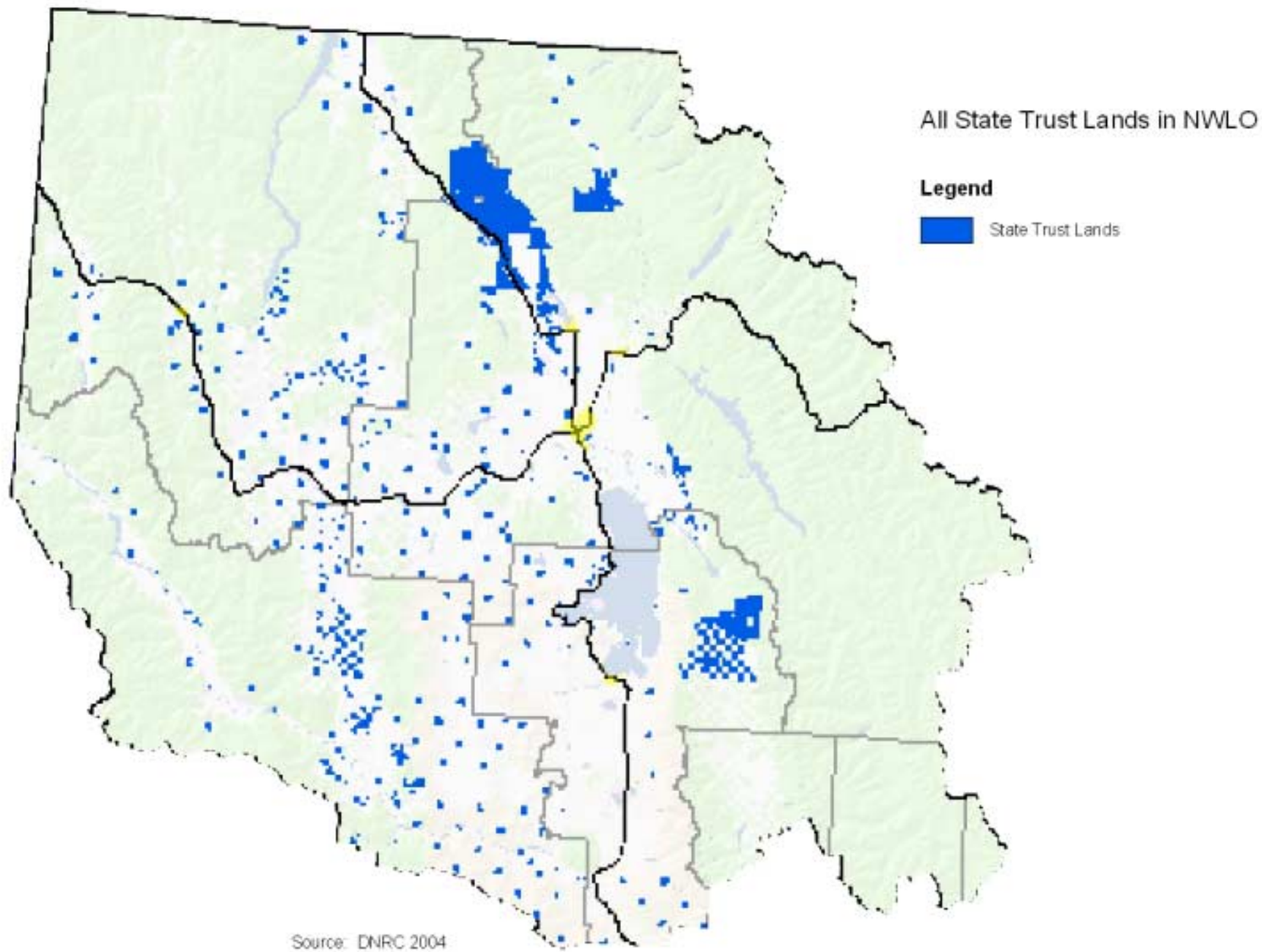
All State Trust Lands in NWLO
Legend
State Trust Lands
Source: DNRC 2004

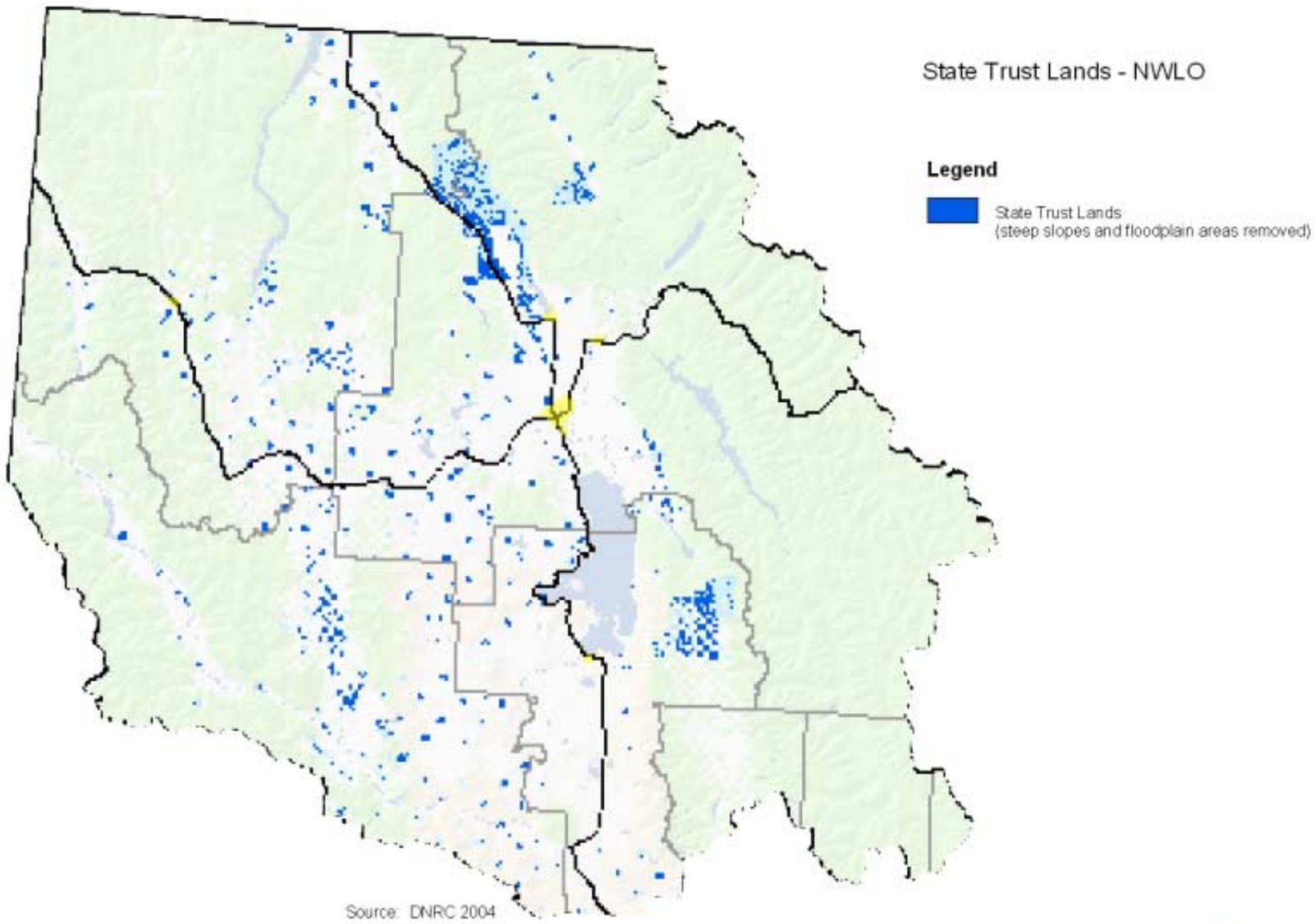
State Trust Lands - NWLO
Legend
State Trust Lands
(steep slopes and floodplain areas removed)
Source: DNRC 2004

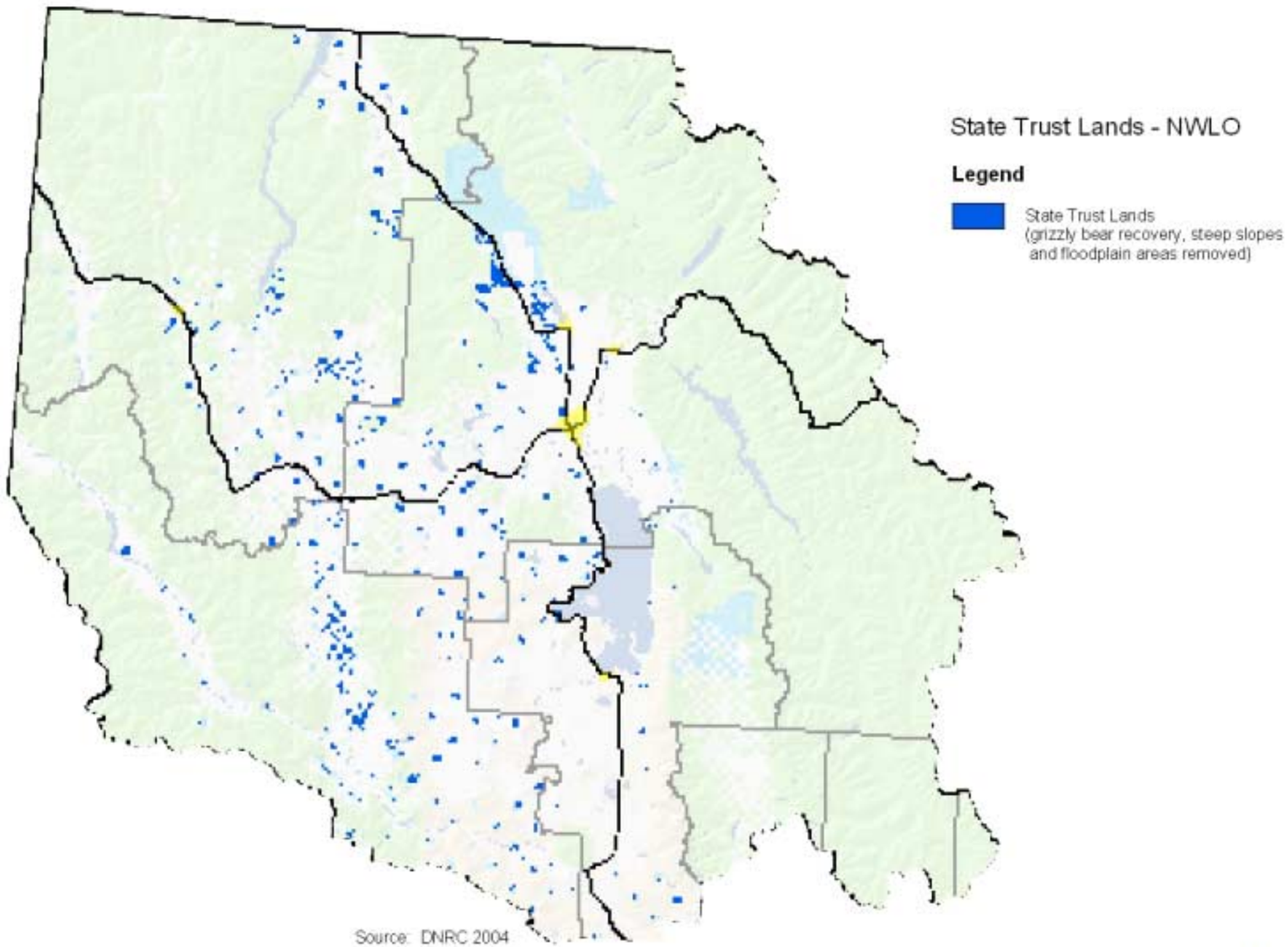
State Trust Lands - NWLO
Legend
State Trust Lands
(grizzly bear recovery, steep slopes
and floodplain areas removed)
Source: DNRC 2004

State Trust Lands - NWLO
Legend
State Trust Lands
(Highest quantile after grizzly bear recovery,
steep slopes, and floodplain areas removed)
Source: DNRC 2004

State Trust Lands - NWLO
Legend
State Trust Lands
(Highest quantile after grizzly bear recovery, steep slopes, and floodplain areas removed)
Residential Points (from parcel centroids)
Source: DNRC 2004

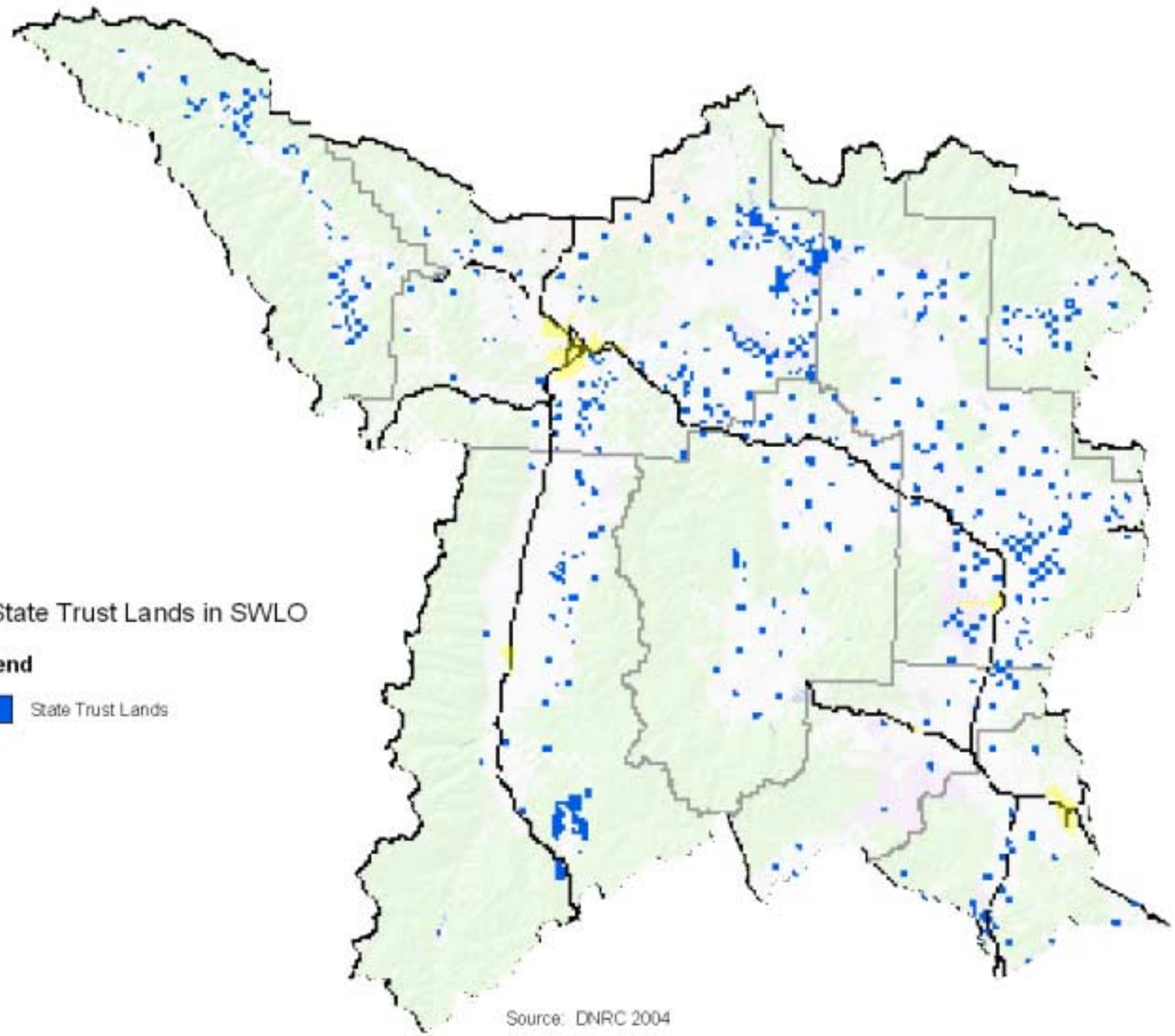
All State Trust Lands in SWLO
Legend
State Trust Lands
Source: DNRC 2004

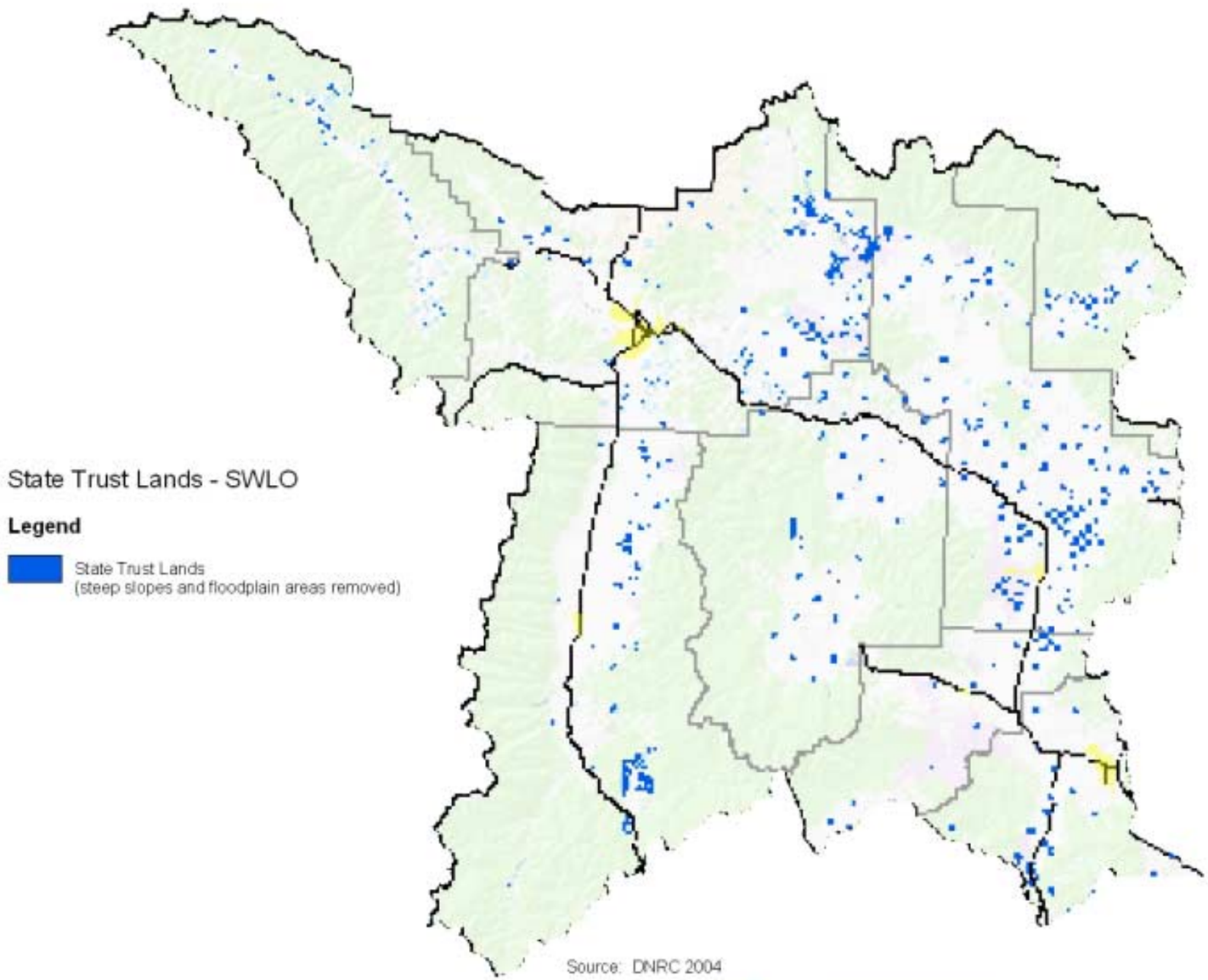
State Trust Lands - SWLO
Legend
State Trust Lands
(steep slopes and floodplain areas removed)
Source: DNRC 2004

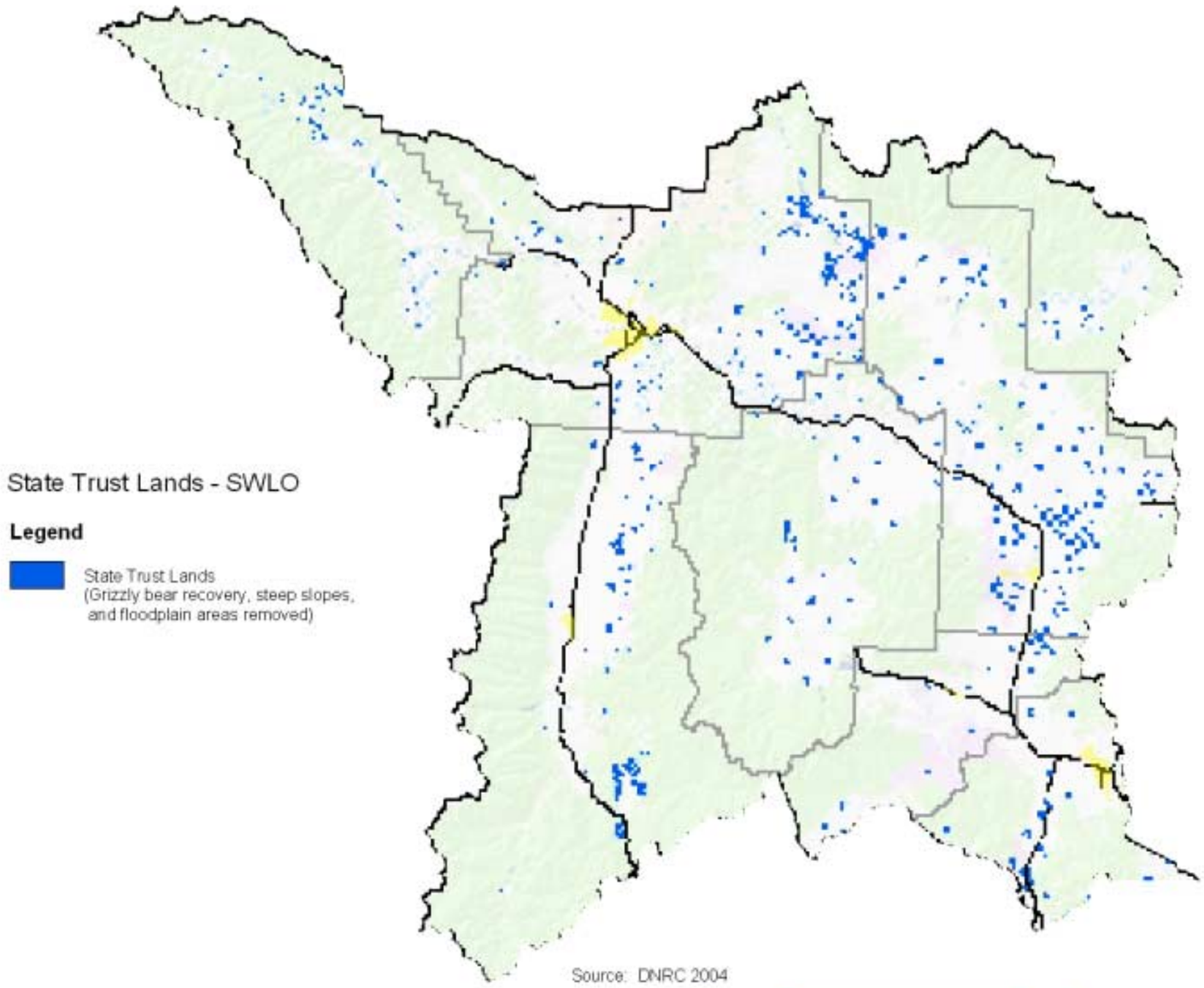
State Trust Lands - SWLO
Legend
State Trust Lands
(Grizzly bear recovery, steep slopes, and floodplain areas removed)
Source: DNRC 2004

State Trust Lands - SWLO
Legend
State Trust Lands
(Highest quantile after grizzly bear recovery, steep slopes, and floodplain areas removed)
Source: DNRC 2004

State Trust Lands - SWLO
Legend
State Trust Lands
(Highest quantile after grizzly bear recovery, steep slopes, and floodplain areas removed)
Residential Points (from parcel centroids)
Source: DNRC 2004

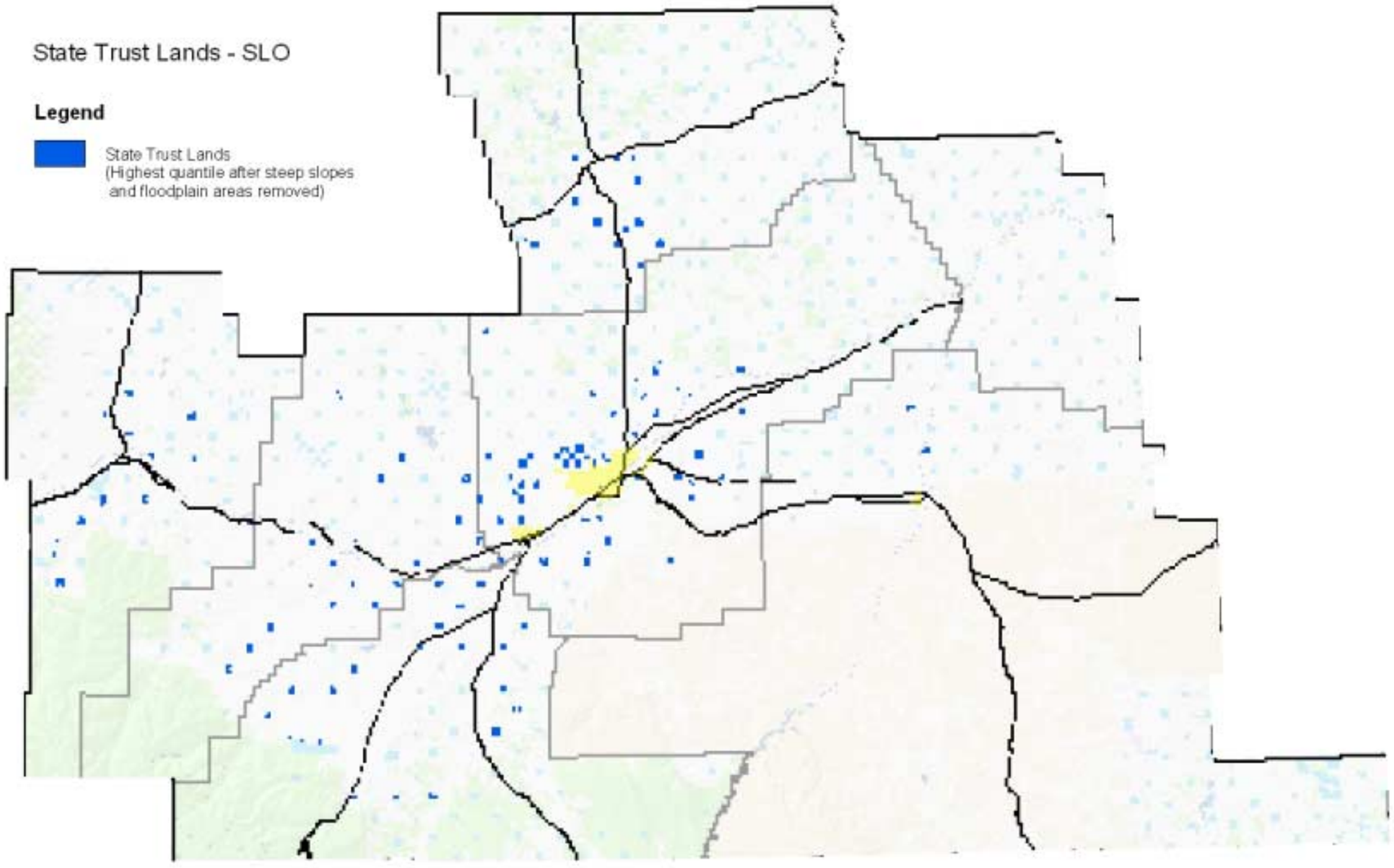

Source: DNRC 2004

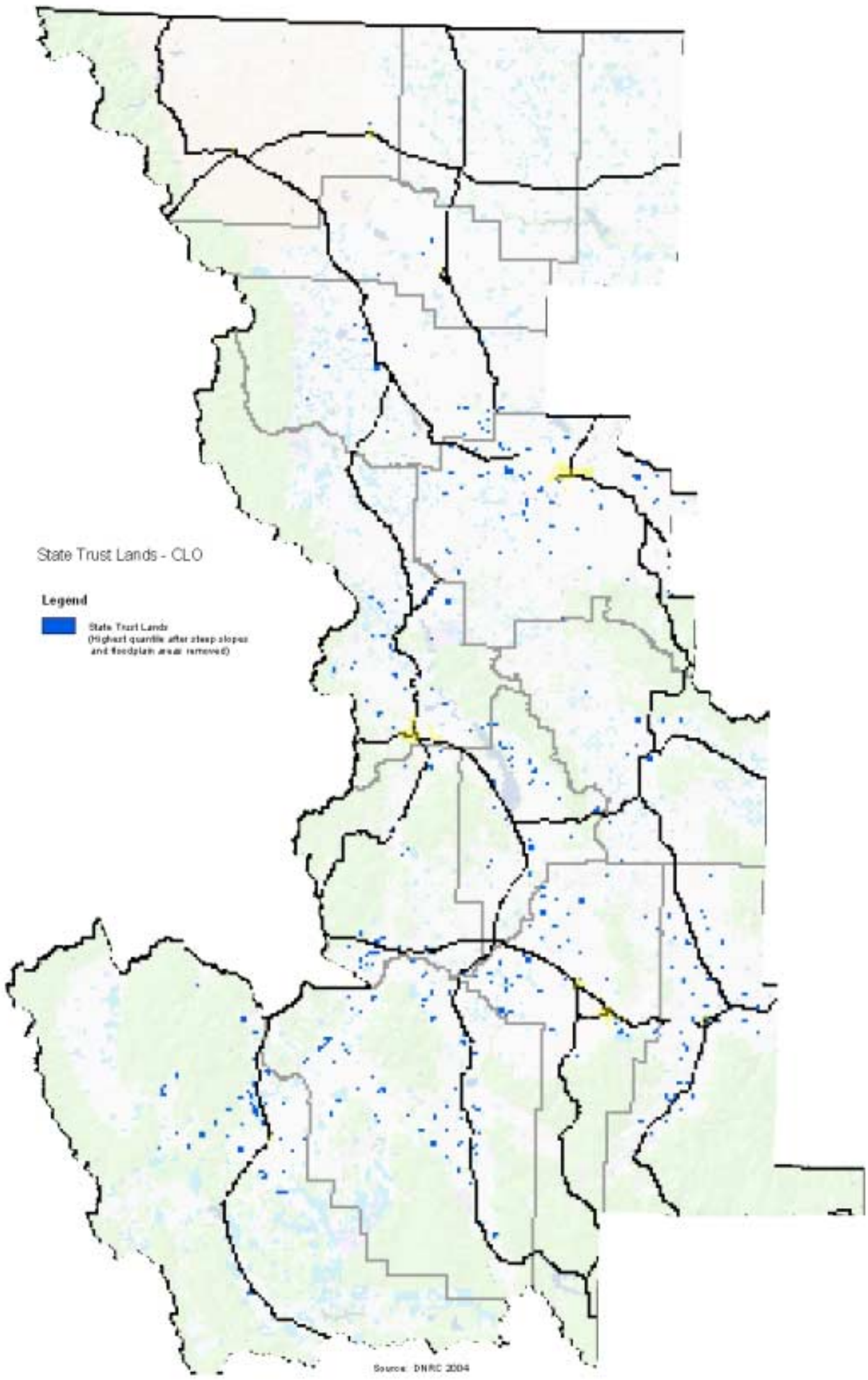
State Trust Lands - CLO
Legend
State Trust Lands
(Highest quantile after steep slopes
and floodplain areas removed)
Source: DNRC 2004