GW 2

File No.....

DUPLICATE

Location? E. R. N. T. Sec.

RECEIVED SEP 3 1964 STATE ENGINEER

Approved Stock Form—State Publishing Co., Helena, Montana—40472

By ..... T. 20 R. 53 35

County Clerk and Recorder

STATE OF MONTANA
ADMINISTRATOR OF GROUNDWATER CODE
OFFICE OF STATE ENGINEER

RECEIVED AUG 27 1964 STATE ENGINEER

Notice of Completion of Groundwater Appropriation by Means of Well

(Under Chapter 237, Montana Session Laws, 1961)

Top of Ground

(Elev. above sea level.....)

Owner: Lester Hill Address.....

Driller: Russell Chrest Address: Glendive Mont

Date of Notice of Appropriation of Groundwater.....

Date well started..... Date Completed.....

Type of well: Drilled (dug, driven, bored or drilled) Equipment Used: Churn (Churn, drill, rotary or other)

Water Use: Domestic ☐ Municipal ☐ Other ☐ Irrigation ☐ Industrial ☐ Drainage ☐ Stock ☒

☞ Indicate on the diagram the character and thickness of the different strata met with in drilling, such as soil, clay, shale, gravel, rock or sand, etc. Show depth at which water is encountered, thickness and character of water-bearing strata and height to which water rises in the well.

0 To 6	sandy loam
6 To 61	yellow clay
61 To 67	sandy loam some water
67 To 73	gray clay
73 To 74	rock
74 To 84	gray clay
84 To 100	layers of fine sand and shale water

Size of Drilled Hole	Size and Weight of Casing	From (Feet)	To (Feet)	PERFORATIONS Kind Size	From (Feet)	To (Feet)
5 1/2 inch	4 inch 11 lb per ft	0	96 1/2 ft	1/4 inch slots	84	96 1/2

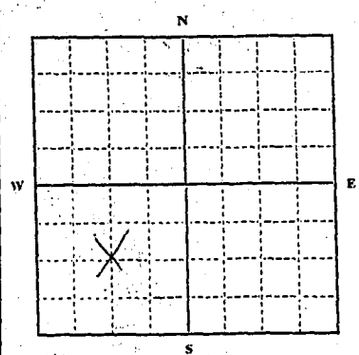

SW ¼ Sec. 35 T. 20 R. 53

Indicate location of well and place of use, if possible. Each small square represents 10 acres.

100 ft Show exact depth of bottom.

Static Water Level for non-flowing Well.....feet.

Shut-in Pressure for Flowing Well.....

Pumping Water Level.....feet at 4 1/2 gal. per minute.

Discharge in gal. per min. of flowing well.....

How Tested: Bailer Length of Test: 1 hr

Remarks: (Gravel packing, cementing, packers, type of shutoff, location of place of use of groundwater if not at well, and any other similar pertinent information, including number of acres irrigated, if used for irrigation).....

116
Driller's License Number

Russell Chrest
Driller's Signature

This form to be prepared by driller, and three copies to be filed by the owner with the County Clerk and Recorder in the county in which the well is located.

Please answer all questions. If not applicable, so state, otherwise the form will be returned

Original to the County Clerk and Recorder; duplicate to the State Engineer; Triplicate to the Montana Bureau of Mines and Geology and Quadruplicate for the Appropriator.

38404

289471

STATE OF MONTANA
County of Dawson
Filed for record this 26th day of
August A. D. 1964, at
1:30 o'clock P. M.

Gordon N. Fassett
County Clerk and Recorder.

By Joyce Schertlie Deputy.

GROUNDWATER INDEX

County Dawson Twp. 20 N Rge. 54E

Sec.	Name of Appropriator	Type of Form	County File No.	Remarks
6	Sonner Alfred	GWH	286696	
1	Unruh, Robert H.	GW3	286601	
2	Fatzinger, Pearce L.	GW4	286537	
3	Sutton, D. Ray	GW2	319846	
3	Sutton, D. Ray	GW4	287026	
4	Fatzinger, William H.	GW4	282845	
7	Fuller, Jack	GW2	285286	
7	Sawatzky, Harry	GW3	286571	
13	Schultz, Myron J.	GW4	287127	
18	Fatzinger, Pearce L.	GW3	286538	
18	Schultz, Leon W.	GW4	286722	
18	Schultz, Ida	GW3	286721	
19	Littman, Ted A.	GW4	286747	
20	Albrecht, Mildred S.	GW3	286369	
23	Body, A.A.	GW3	286038	
24	Body, A.A.	GW4	286039	
24	Body, A.A.	GW3	286038	See Sec. 23 Above
26	Unruh, Anthony + Loretta	GW4	286535	
31	Albrecht, Jake	Stubl/Log	—	
31	Albrecht, Jacob J.	GW4	286368	
34	Unruh, Robert H.	GW4	286602	
~~6~~	~~Sonner, Alfred~~	~~GW4~~	~~286696~~	

GW

Approved Stock Form—State Publishing Co., Helena, Montana—42234

6

File No.

T 20 R 54

DUPLICATE

County Dawson

STATE OF MONTANA
ADMINISTRATOR OF GROUNDWATER CODE
OFFICE OF STATE ENGINEER

RECEIVED
JAN 14 1964
STATE ENGINEER

Declaration of Vested Groundwater Rights

(Under Chapter 237, Montana Session Laws, 1961)

1. Alfred Senner (Name of Appropriator), of Bloomfield (Address) (Town)
County of Dawson State of Montana
have appropriated groundwater according to the Montana laws in effect prior to January 1, 1962, as follows:

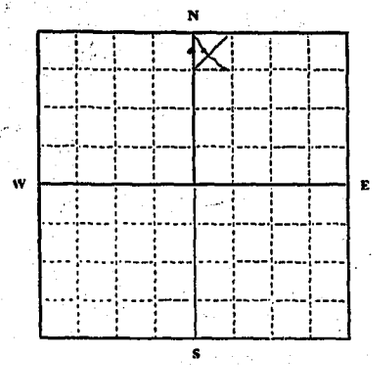

NE¼ Sec. 6 T. 20 R. 54

Indicate point of appropriation and place of use, if possible. Each small square represents 10 acres.

2. The beneficial use on which the claim is based Household and livestock use

3. Date or approximate date of earliest beneficial use; and how continuous the use has been Since 1944 Daily

4. The amount of groundwater claimed (in miner's inches or gallons per minute) 7 gal

5. If used for irrigation, give the acreage and description of the lands to which water has been applied and name of the owner thereof

6. The means of withdrawing such water from the ground and the location of each well or other means of withdrawal Pumps

7. The date of commencement and completion of the construction of the well, wells, or other works for withdrawal of groundwater 1944 — 1944

8. The depth of water table 100 feet

9. So far as it may be available, the type, size and depth of each well or the general specifications of any other works for the withdrawal of groundwater Drilled 170 feet 5 in hole

10. The estimated amount of groundwater withdrawn each year 200,000 gal.

11. The log of formations encountered in the drilling of each well if available unknown

12. Such other information of a similar nature as may be useful in carrying out the policy of this act, including reference to book and page of any county record None

Signature of Owner Alfred Senner

Date 12-30-63

Three copies to be filed by the owner with the County Clerk and Recorder of the county in which the well is located.

Please answer all questions. If not applicable, so state, otherwise the form will be returned.

Original to the County Clerk and Recorder; Duplicate to the State Engineer; Triplicate to the Montana Bureau of Mines and Geology, and Quadruplicate for the Appropriator.

31813

286696

STATE OF MONTANA
County of Dawson

Filed for record this 30th day of December A. D. 1963, at 3:00 o'clock M.

Gordon W. Russell
County Clerk and Recorder.

By _____ Deputy.

GW 3

Approved Stock Form—State Publishing Co., Helena, Montana—42262

File No.

T 20 R 54

DUPLICATE

County DAWSON

STATE OF MONTANA
ADMINISTRATOR OF GROUNDWATER CODE
OFFICE OF STATE ENGINEER

RECEIVED
JAN 14 1964
STATE ENGINEER

Notice of Completion of Groundwater Appropriation Without Well

(Under Chapter 237 Montana Session Laws, 1961)

Date of Appropriation of Groundwater 1915

Owner ROBERT GUNROH Address BLOOMFIELD

Contractor (if any)

Address of Contractor

Date Started Date Completed

Describe means of obtaining groundwater without a well "as by sub-irrigation and other natural processes". Include depth to water when applicable

SPRINGS IN CREEK

SW

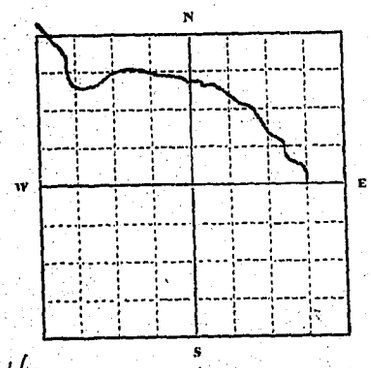

N½ ¼ Sec. 1 T 20 R 54

Indicate point of appropriation and place of use, if possible.

Quantity of water developed and used with explanation of method used to measure or estimate such amount. If use is intermittent estimate approximate lengths of periods of use

CONTINUOUS

Signature of Owner Robert G. Gunroh by Leslie R. Gunroh agent

Date 12-27-63

This form to be prepared by contractor (if any), otherwise by the owner.

Three copies of this notice are to be filed with the County Clerk and Recorder of the county in which the works are located.

Please answer all questions. If not applicable, so state, otherwise the form will be returned.

Original to the County Clerk and Recorder; duplicate to the State Engineer; Triplicate to the Montana Bureau of Mines and Geology and Quadruplicate for the Appropriator.

31739

286601

STATE OF MONTANA
County of Dawson

Filed for record this 27th day of December A. D. 1963 at 4:00 o'clock P. M.

Gordon W. Russell
County Clerk and Recorder.

By _____ Deputy.

GW

Approved Stock Form—State Publishing Co., Helena, Montana—41338

2

File No.

T. 20 R. 54

DUPLICATE

County Dawson

STATE OF MONTANA
ADMINISTRATOR OF GROUNDWATER CODE
OFFICE OF STATE ENGINEER

RECEIVED
JAN 14 1964
STATE ENGINEER

Declaration of Vested Groundwater Rights

(Under Chapter 237, Montana Session Laws, 1961)

1. Pearce T. Fatzinger, of Bloomfield
(Name of Appropriator) (Address) (Town)

County of Dawson State of Montana
have appropriated groundwater according to the Montana laws in effect prior to January 1, 1962, as follows:

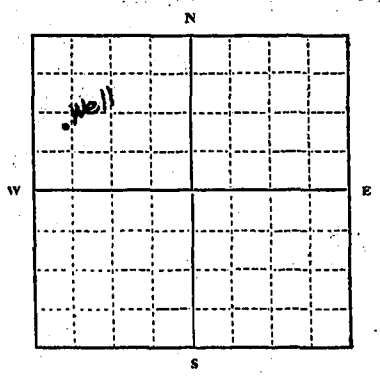

NW¼ Sec. 2 T. 20 R. 54

Indicate point of appropriation and place of use, if possible. Each small square represents 10 acres.

2. The beneficial use on which the claim is based Watering of Livestock and home use

3. Date or approximate date of earliest beneficial use; and how continuous the use has been July 1920, continuous use

4. The amount of groundwater claimed (in miner's inches or gallons per minute) 30 gallons per minute

5. If used for irrigation, give the acreage and description of the lands to which water has been applied and name of the owner thereof

6. The means of withdrawing such water from the ground and the location of each well or other means of withdrawal Electric driven pump Jack

7. The date of commencement and completion of the construction of the well, wells, or other works for withdrawal of groundwater 1920 commencement
1920 completion

8. The depth of water table 40 ft.

9. So far as it may be available, the type, size and depth of each well or the general specifications of any other works for the withdrawal of groundwater
Casing 6" OD 5" ID 115 ft in depth

10. The estimated amount of groundwater withdrawn each year 104,000 gallons

11. The log of formations encountered in the drilling of each well if available
None Available

12. Such other information of a similar nature as may be useful in carrying out the policy of this act, including reference to book and page of any county record

Signature of Owner Pearce T. Fatzinger

Date December 27, 1963

Three copies to be filed by the owner with the County Clerk and Recorder of the county in which the well is located.

Please answer all questions. If not applicable, so state, otherwise the form will be returned.

Original to the County Clerk and Recorder; duplicate to the State Engineer; Triplicate to the Montana Bureau of Mines and Geology, and Quadruplicate for the Appropriator.

31678

286537

STATE OF MONTANA
County of Dawson

Filed for record this 27 day of December A. D. 19 63, at 1:00 o'clock P. M.

Gordon W. Russell
County Clerk and Recorder.

By _____ Deputy.

Fee Pd $2.00

20 54 - 03

GW 2 Revised 1969
13—3M—10/69

RECEIVED

JUN 29 1973

MONTANA DEPARTMENT OF NATURAL RESOURCES AND CONSERVATION

STATE OF MONTANA
ADMINISTRATOR OF GROUNDWATER CODE
MONTANA WATER RESOURCES BOARD

NOTICE OF COMPLETION OF GROUNDWATER APPROPRIATION BY MEANS OF WELL

Developed after January 1, 1962

(Under Chapter 237 Montana Session Laws, 1961, as amended)

This form to be prepared by driller, and three copies to be filed by the owner with the County Clerk and Recorder in the county in which the well is located, last copy to be retained by driller.

Please answer all questions. If not applicable, so state, otherwise the form may be returned.

County Dawson

DRILLER'S LOG

Indicate the character, color, thickness of strata such as soil, clay, sand, gravel, shale, sandstone, etc. Show depth at which water is found and height to which water rises in well.

Top of Ground (Elev. above sea level)

From (Feet)	To (Feet)	

Owner J. Joy Suttpn

Address Bloomfield, Mont.

For Administrator's Use
File 319846
June 28, 1973
GW 1 10:35 A.M.

Date well started

completed

Type of well Bored
(Dug, driven, bored or drilled)

Equipment used
(Churn drill, rotary or other)

Water Use: Domestic [X] Municipal [ ] Stock [ ] Irrigation [ ]

Industrial [ ] Drainage [ ] Other [ ]* Garden/Lawn [ ]

*Describe

USE: If used for irrigation, industrial, drainage or other. Explain, state number of acres and location or other data (i.e. Lot, Block and Addition).

Used exclusively for home and small garden.

ESTIMATED ANNUAL WITHDRAWAL

Size of Drilled Hole	Size and Weight of Casing	From (Feet)	To (Feet)	PERFORATIONS Kind Size	From (Feet)	To (Feet)
9"	5" plastic					

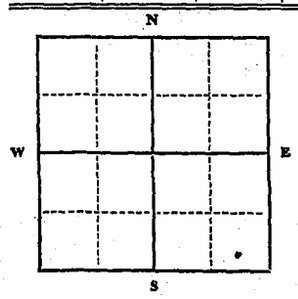

SE ¼ SE ¼ Sec. 3
T. 20 N/S R. 54 E/W

Static water level 42 ft.*
Pumping water level 150 ft.*
at 45 gallons per minute,
measured minutes after pumping began.
*Measured from ground level.
Well developed by not known
for hours.
Power elec. Pump HP
Remarks: (Gravel packing, cementing, packers, type of shutoff)

INDICATE LOCATION OF WELL AND PLACE OF USE, IF POSSIBLE. EACH SMALL SQUARE REPRESENTS 40 ACRES.

Driller's Signature J. Joy Sutton

Driller's Address

LICENSE NO.

Show exact depth of bottom

54371

319846

STATE OF MONTANA
County of Dawson
Filed for record this 28th day of
June A.D. 19 73 at
10:35 o'clock A.M.
Gordon D. Russell
County Clerk & Recorder
By Millyn Lofgren Deputy

Helena Independent Record

File No. .....

DUPLICATE

T. 20 R. 54

County DAWSON

STATE OF MONTANA
ADMINISTRATOR OF GROUNDWATER CODE
OFFICE OF STATE ENGINEER

RECEIVED
JAN 14 1964
STATE ENGINEER

Declaration of Vested Groundwater Rights

(Under Chapter 237, Montana Session Laws, 1961)

1. LLOYD O. SUTTON SR., of BLOOMFIELD
(Name of Appropriator) (Address) (Town)
County of DAWSON State of MONTANA
have appropriated groundwater according to the Montana laws in effect prior to January 1, 1962, as follows:

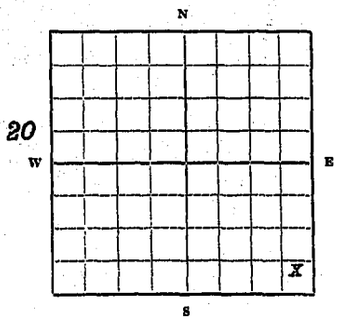

SE¼SE¼ ¼ Sec. 3 T. 20 R. 54

Indicate point of appropriation and place of use, if possible. Each small square represents 10 acres.

2. The beneficial use on which the claim is based HOUSE AND LIVESTOCK

3. Date or approximate date of earliest beneficial use; and how continuous the use has been APPROX. 1936

4. The amount of groundwater claimed (in miner's inches or gallons per minute) 100 MINER'S INCHES

5. If used for irrigation, give the acreage and description of the lands to which water has been applied and name of the owner thereof NOT SO USED

6. The means of withdrawing such water from the ground and the location of each well or other means of withdrawal ELECTRIC PUMP

7. The date of commencement and completion of the construction of the well, wells, or other works for withdrawal of groundwater APPROX. 1936

8. The depth of water table 70'

9. So far as it may be available, the type, size and depth of each well or the general specifications of any other works for the withdrawal of groundwater 90 FT WITH 18" BOARD CASING

10. The estimated amount of groundwater withdrawn each year NOT KNOWN

11. The log of formations encountered in the drilling of each well if available NOT AVAILABLE

12. Such other information of a similar nature as may be useful in carrying out the policy of this act, including reference to book and page of any county record

Signature of Owner Lloyd O Sutton Sr.

Date 12-31-63

Three copies to be filed by the owner with the County Clerk and Recorder of the county in which the well is located.

Please answer all questions. If not applicable, so state, otherwise the form will be returned.

Original to the County Clerk and Recorder; duplicate to the State Engineer; Triplicate to the School of Mines and Quadruplicate for the Appropriator.

32131

287026

STATE OF MONTANA
County of Dawson

Filed for record this 31st day of December A. D. 19 63, at 4:30 o'clock M.

Gordon W Russell
County Clerk and Recorder.

By _____ Deputy.

Approved Stock Form—State Publishing Co., Helena, Montana—38687

4

File No. .....

T. 20 R. 54

DUPLICATE

County Dawson

STATE OF MONTANA
ADMINISTRATOR OF GROUNDWATER CODE
OFFICE OF STATE ENGINEER

Declaration of Vested Groundwater Rights

(Under Chapter 237, Montana Session Laws, 1961)

RECEIVED MAR 12 1963 STATE ENGINEER

1. William V. Fatzinger, of Bloomfield
(Name of Appropriator) (Address) (Town)

County of Dawson State of Montana

have appropriated groundwater according to the Montana laws in effect prior to January 1, 1962, as follows:

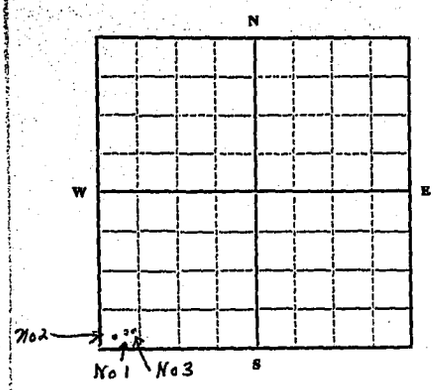

SW 1/4 Sec. 4 T. 20 R. 54

Indicate point of appropriation and place of use, if possible. Each small square represents 10 acres.

2. The beneficial use on which the claim is based House use watering livestock & irrigating garden

3. Date or approximate date of earliest beneficial use; and how continuous the use has been April, 1908 has been used all the time since completion of first well

4. The amount of groundwater claimed (in miner's inches or gallons per minute) 20 gallons per minute

5. If used for irrigation, give the acreage and description of the lands to which water has been applied and name of the owner thereof

6. The means of withdrawing such water from the ground and the location of each well or other means of withdrawal Wind mill & electric Motor Driven pumps

7. The date of commencement and completion of the construction of the well, wells, or other works for withdrawal of groundwater April 1930 (No. 1) Sept. 1941 (No. 2) Dec. 1947 (No. 3)

8. The depth of water table 40 ft.

9. So far as it may be available, the type, size and depth of each well or the general specifications of any other works for the withdrawal of groundwater
Well No 1 Dug with 18" hole 60 ft. deep
Well No 2 Drilled with 5" casing 80 ft. deep
Well No 3 Drilled with 5" casing 61 ft. deep

10. The estimated amount of groundwater withdrawn each year 670,000 gallons

11. The log of formations encountered in the drilling of each well if available Not available

12. Such other information of a similar nature as may be useful in carrying out the policy of this act, including reference to book and page of any county record

Signature of Owner William V. Fatzinger

Date March 9, 1963

Three copies to be filed by the owner with the County Clerk and Recorder of the county in which the well is located.

Please answer all questions. If not applicable, so state, otherwise the form will be returned.

Original to the County Clerk and Recorder; duplicate to the State Engineer; Triplicate to the Montana Bureau of Mines and Geology, and Quadruplicate for the Appropriator.

3865

282845

STATE OF MONTANA
County of Dawson

Filed for record this 11th day of
Mar A. D. 19 63, at
9:30 o'clock A. M.

Gordon W. Lussee
County Clark and Recorder.

By Olive Austby Deputy.

Fee pd $2.00

GW2

Approved Stock Form—State Publishing Co., Helena, Montana—38496

File No. .....

T. 20 R. 54

DUPLICATE

County Dawson

STATE OF MONTANA
ADMINISTRATOR OF GROUNDWATER CODE
OFFICE OF STATE ENGINEER

RECEIVED OCT 8 1963 STATE ENGINEER

Top of Ground

(Elev. above sea level .....)

Notice of Completion of Groundwater Appropriation by Means of Well

(Under Chapter 237, Montana Session Laws, 1961)

Owner Jack Fuller Address Bloomfield, Montana

Driller Derby Whitmer Address Bloomfield, Montana

Date of Notice of Appropriation of Groundwater .....

Date well started October 16,1961 Date Completed October 20,1961

Type of well Drilled (dug, driven, bored or drilled) Equipment Used Well Driller (Churn, drill, rotary or other)

Water Use: Domestic ☐ Municipal ☐ Other ☐ Irrigation ☐
Industrial ☐ Drainage ☐ Stock ☒

☞ Indicate on the diagram the character and thickness of the different strata met with in drilling, such as soil, clay, shale, gravel, rock or sand, etc. Show depth at which water is encountered, thickness and character of water bearing strata and height to which water rises in the well.

clay (yellow)

height of water

medium sand gravel

Size of Drilled Hole	Size and Weight of Casing	From (Feet)	To (Feet)	PERFORATIONS Kind Size	From (Feet)	To (Feet)
9 inches	6 inch casing, regular gas piping (heavy)	23 ft. of casing		Not Applicable		

location of well

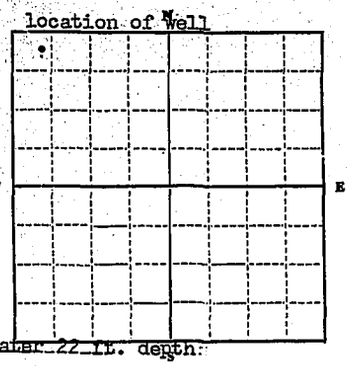

water 22 ft. depth

N.W. ¼ Sec. 7 T. 20 R. 54

Indicate location of well and place of use, if possible. Each small square represents 10 acres.

fine gravel packed

16"

Show exact depth of bottom.

29 ft. bottom of hole

Static Water Level for non-flowing Well ..... feet.

Shut-in Pressure for Flowing Well Not Applicable

Pumping Water Level 22 feet at 10 gal. per minute.

Discharge in gal. per min. of flowing well Not Applicable

How Tested baling with a slush-bucket Length of Test 2 buckets per min.

Remarks: (Gravel packing, cementing, packers, type of shutoff, location of place of use of groundwater if not at well, and any other similar pertinent information, including number of acres irrigated, if used for irrigation) Gravel-packed, not curbed

Jack Fuller

Driller's License Number

Driller's Signature

This form to be prepared by driller, and three copies to be filed by the owner with the County Clerk and Recorder in the county in which the well is located.

Please answer all questions. If not applicable, so state, otherwise the form will be returned.

Original to the County Clerk and Recorder; duplicate to the State Engineer; Triplicate to the Montana Bureau of Mines and Geology and Quadruplicate for the Appropriator.

6252

285286

STATE OF MONTANA
County of Dawson

Filed for record this 7th day of Oct. A. D. 1963, at 11:45 o'clock A. M.

Gordon W. Russell
County Clerk and Recorder.

By Alice Austby Deputy.

Fee pd. 4.50

GW-3

Approved Stock Form—State Publishing Co., Helena, Montana—C199

File No.

DUPLICATE

T 20 R 54

County Daniels

STATE OF MONTANA
ADMINISTRATOR OF GROUNDWATER CODE
OFFICE OF STATE ENGINEER

RECEIVED
JAN 14 1964
STATE ENGINEER

Notice of Completion of Groundwater Appropriation Without Well

(Under Chapter 237 Montana Session Laws, 1961)

Date of Appropriation of Groundwater 1908

Owner Harry Sawatzky Address Bloomfield

Contractor (if any) not app

Address of Contractor not app

Date Started not app Date Completed not app

Describe means of obtaining groundwater without a well "as by sub-irrigation and other natural processes". Include depth to water when applicable a wooden curbing 4'x4' is sunk approx. 3 feet into soil and underground pipes are laid to obtain house + stock water by means of pumps located in spring and in house.

Quantity of water developed and used with explanation of method used to measure or estimate such amount. If use is intermittent estimate approximate lengths of periods of use Spring will deliver 4 to 5 gal. per hr. by actual measurements made in 1945. Delivery varies with season

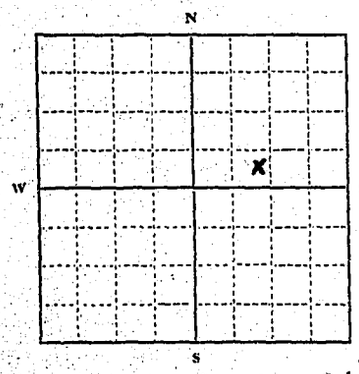

SE4 SW ¼ NE4 Sec. 7 T 20 R 54

Indicate point of appropriation and place of use, if possible.

Signature of Owner Harry Sawatzky

Date 12-27-63

This form to be prepared by contractor (if any), otherwise by the owner.

Three copies of this notice are to be filed with the County Clerk and Recorder of the county in which the works are located.

Please answer all questions. If not applicable, so state, otherwise the form will be returned.

Original to the County Clerk and Recorder; duplicate to the State Engineer; Triplicate to the Montana Bureau of Mines and Geology and Quadruplicate for the Appropriator.

31712

286571

STATE OF MONTANA
County of Dawson

Filed for record this 27th day of December A. D. 19 63, at 3:00 o'clock P M.

Gordon W Russell
County Clerk and Recorder.

By _____ Deputy.

GW

Approved Stock Form—State Publishing Co., Helena, Montana—42234

File No.

T 20 R 54

DUPLICATE

County DAWSON

RECEIVED JAN 7 1964 STATE ENGINEER

STATE OF MONTANA
ADMINISTRATOR OF GROUNDWATER CODE
OFFICE OF STATE ENGINEER

Declaration of Vested Groundwater Rights

(Under Chapter 237, Montana Session Laws, 1961)

1. MYRON ~~H~~ SCHULTZ (Name of Appropriator), of BLOODFIELD (Address) ~~[illegible]~~ (Town)

County of DAWSON State of MONTANA

have appropriated groundwater according to the Montana laws in effect prior to January 1, 1962, as follows:

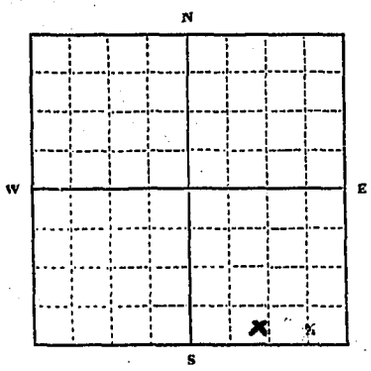

SE ¼ Sec 13 T 20 R 54

Indicate point of appropriation and place of use, if possible. Each small square represents 10 acres.

2. The beneficial use on which the claim is based HOUSE, LAWN, GARDEN, CATTLE

3. Date or approximate date of earliest beneficial use; and how continuous the use has been 1948 ON CONTINUOUS

4. The amount of groundwater claimed (in miner's inches or gallons per minute) 7-10 GALLONS PER MINUTE

5. If used for irrigation, give the acreage and description of the lands to which water has been applied and name of the owner thereof

NONE

6. The means of withdrawing such water from the ground and the location of each well or other means of withdrawal DEEP WELL JET PUMP PRESSURE SYSTEM

7. The date of commencement and completion of the construction of the well, wells, or other works for withdrawal of groundwater 1948

8. The depth of water table 45' - 50'

9. So far as it may be available, the type, size and depth of each well or the general specifications of any other works for the withdrawal of groundwater APPROXIMATLY 30' DEEP 6" CASING AT TOP SMALLER TOWARD BOTTOM

10. The estimated amount of groundwater withdrawn each year 350,000 GALLONS

11. The log of formations encountered in the drilling of each well if available NOT AVAILABLE

12. Such other information of a similar nature as may be useful in carrying out the policy of this act, including reference to book and page of any county record NONE AVAILABLE

Signature of Owner Myron Schultz

Date 1-8-64

Three copies to be filed by the owner with the County Clerk and Recorder of the county in which the well is located.

Please answer all questions. If not applicable, so state, otherwise the form will be returned.

Original to the County Clerk and Recorder; Duplicate to the State Engineer; Triplicate to the Montana Bureau of Mines and Geology, and Quadruplicate for the Appropriator.

30943

287127

STATE OF MONTANA
County of Dawson

Filed for record this 9th day of January A. D. 1964, at 11:30 o'clock A.M.

Gordon H. Russell
County Clerk and Recorder.

By Faye Schultz Deputy.

Approved Stock Form—State Publishing Co., Helena, Montana—41337

File No. _____ T. 20 R. 54 E

DUPLICATE

County Daniels

RECEIVED
JAN 14 1964
STATE ENGINEER

STATE OF MONTANA
ADMINISTRATOR OF GROUNDWATER CODE
OFFICE OF STATE ENGINEER

Notice of Completion of Groundwater Appropriation Without Well

(Under Chapter 237 Montana Session Laws, 1961)

Date of Appropriation of Groundwater December 27, 1963

Owner Pearce Fatzinger Address Bloomfield, Montana

Contractor (if any) None

Address of Contractor _____

Date Started Jan. 1914 Date Completed Natural Flow

Describe means of obtaining groundwater without a well "as by sub-irrigation and other natural processes". Include depth to water when applicable. Flowing Spring Water Flows To Surface

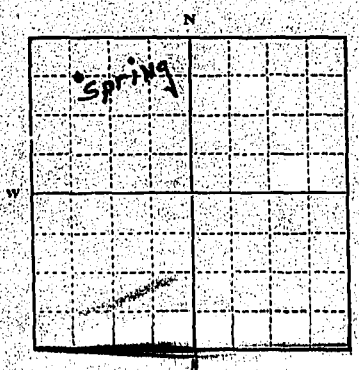

NW ¼ Sec 18 T 20 R 54

Indicate point of appropriation and place of use, if possible.

Quantity of water developed and used with explanation of method used to measure or estimate such amount. If use is intermittent estimate approximate lengths of periods of use. Estimated water flow per year 237,280 gallons used six months per year

Signature of Owner Pearce T. Fatzinger

Date December 27, 1963

This form to be prepared by contractor (if any), otherwise by the owner.

Three copies of this notice are to be filed with the County Clerk and Recorder of the county in which the works are located.

Please answer all questions. If not applicable, so state, otherwise the form will be returned.

Original to the County Clerk and Recorder; duplicate to the State Engineer; Triplicate to the Montana Bureau of Mines and Geology and Quadruplicate for the Appropriator.

31679

286538

STATE OF MONTANA
County of Dawson

Filed for record this 25th day of December A. D. 1963 at 1:00 o'clock P. M.

Gordon W. Russell
County Clerk and Recorder

By _____ Deputy

Fee $2.00

Approved Stock Form—State Publishing Co., Helena, Montana—42234

18

File No.

DUPLICATE

T. 20 R. 54

County Dawson

STATE OF MONTANA
ADMINISTRATOR OF GROUNDWATER CODE
OFFICE OF STATE ENGINEER

RECEIVED JAN. 14 1964 STATE ENGINEER

Declaration of Vested Groundwater Rights

(Under Chapter 237, Montana Session Laws, 1961)

1. Leon W Schultz (Name of Appropriator), of Bloomfield (Address) (Town)

County of Dawson State of Montana

have appropriated groundwater according to the Montana laws in effect prior to January 1, 1962, as follows:

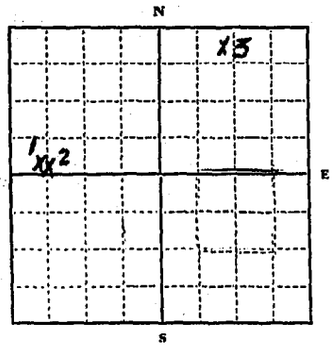

NW1/4 NE1/4 Sec. 18 T20 R54

Indicate point of appropriation and place of use, if possible. Each small square represents 10 acres.

2. The beneficial use on which the claim is based No. 1 House hold. No's 2-3 livestock

3. Date or approximate date of earliest beneficial use; and how continuous the use has been No 1 - 1947 continuous No 2 - 1927 continuous No 3 1938 continuous

4. The amount of groundwater claimed (in miner's inches or gallons per minute) No. 1 40 gallons No. 2 10 gallons No 3 10 gallons

5. If used for irrigation, give the acreage and description of the lands to which water has been applied and name of the owner thereof — None

6. The means of withdrawing such water from the ground and the location of each well or other means of withdrawal No. 1 Electric cylinder pumping head No. 2 Windmill 1½" cylinder No 3 windmill 1½" cylinder

7. The date of commencement and completion of the construction of the well, wells, or other works for withdrawal of groundwater No 1 - 1947 No 2, 1927 No 3 1938

8. The depth of water table No 1 160 ft 325 ft No 2 150 190 ft No 3 15 ft

9. So far as it may be available, the type, size and depth of each well or the general specifications of any other works for the withdrawal of groundwater No. 1 Bored 6" Case 325 ft Electric pumping head with cylinder 2 inch No 2 2 foot Bored well with windmill 1½" cylinder No 3 2 foot Bored well with 1½ inch cylinder pumper by windmill

10. The estimated amount of groundwater withdrawn each year No 1 50,000 No 2 72,000 No 3 40,000

11. The log of formations encountered in the drilling of each well if available No. 1 3 veins shut off at depth of 70 - 110 - 190 - Blue clay showing to depth of 300 ft to water bearing sand at 320. No 2 2 clay to water bearing sand at 180 ft No 3 Sand & gravel 12 ft

12. Such other information of a similar nature as may be useful in carrying out the policy of this act, including reference to book and page of any county record None

Signature of Owner Leon W. Schultz et al

Date Dec 30, 1963

Three copies to be filed by the owner with the County Clerk and Recorder of the county in which the well is located.

Please answer all questions. If not applicable, so state, otherwise the form will be returned.

Original to the County Clerk and Recorder; Duplicate to the State Engineer; Triplicate to the Montana Bureau of Mines and Geology, and Quadruplicate for the Appropriator.

31839

286722

STATE OF MONTANA
County of Dawson

Filed for record this 30th day of December A. D. 1963, at 4:00 o'clock P. M.

Gordon W. Russell
County Clerk and Recorder.

By _____ Deputy.

Approved Stock Form—State Publishing Co., Helena, Montana—4226

18

File No. _____ T. 20 R. 54

DUPLICATE

County Dawson

STATE OF MONTANA
ADMINISTRATOR OF GROUNDWATER CODE
OFFICE OF STATE ENGINEER

RECEIVED JAN 14 1964 STATE ENGINEER

Notice of Completion of Groundwater Appropriation Without Well

(Under Chapter 237 Montana Session Laws, 1961)

S0037947

Date of Appropriation of Groundwater ~~Dec 30, 1963~~

Owner Ida Schultz et al Address Bloomfield MONT
Lein W Schultz et al

Contractor (if any) None

Address of Contractor None

Date Started None Date Completed None

Describe means of obtaining groundwater without a well "as by sub-irrigation and other natural processes". Include depth to water when applicable. Natural seep No 1 ON 18-20-54
No's 2-3-4-5 Natural Seep

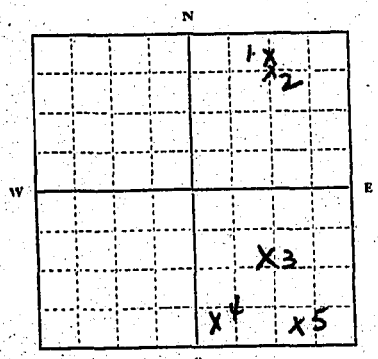

NE¼ NE¼SE¼ Sec. 18-20-54 T. 20 R. 54
Indicate point of appropriation and place of use, if possible.

Quantity of water developed and used with explanation of method used to measure or estimate such amount. If use is intermittent estimate approximate lengths of periods of use. These Springs are in use to water approximately 80 head of Cattle 7 months out of a year

Signature of Owner Ida Schultz
Lein W Schultz et al

Date Dec 30 1963

This form to be prepared by contractor (if any), otherwise by the owner.

Three copies of this notice are to be filed with the County Clerk and Recorder of the county in which the works are located.

Please answer all questions. If not applicable, so state, otherwise the form will be returned.

Original to the County Clerk and Recorder; duplicate to the State Engineer; Triplicate to the Montana Bureau of Mines and Geology and Quadruplicate for the Appropriator.

31838

286721

STATE OF MONTANA
County of Dawson

Filed for record this 30th day of December A. D. 19 83, at 4.00 o'clock P. M.

Gordon H. Russell
County Clerk and Recorder,

By Faye Schettler Deputy.

GW

Approved Stock Form—State Publishing Co., Helena, Montana—42234

19

File No.

T 20 R 54

DUPLICATE

County Dawson

STATE OF MONTANA
ADMINISTRATOR OF GROUNDWATER CODE
OFFICE OF STATE ENGINEER

RECEIVED JAN 14 1964 STATE ENGINEER

Declaration of Vested Groundwater Rights

(Under Chapter 237, Montana Session Laws, 1961)

I Ted A Whitman (Name of Appropriator), of Bloomfield (Address) (Town)

County of Dawson State of Mont

have appropriated groundwater according to the Montana laws in effect prior to January 1, 1962, as follows:

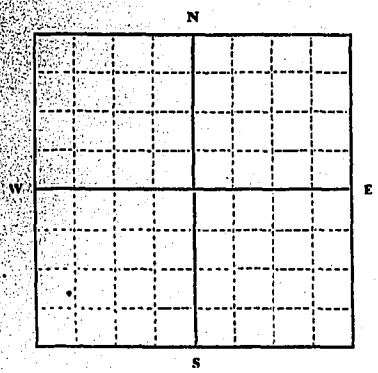

SW ¼ SW Sec 19 T 20 R 54

Indicate point of appropriation and place of use, if possible. Each small square represents 10 acres.

2. The beneficial use on which the claim is based: Domestic and livestock

3. Date or approximate date of earliest beneficial use; and how continuous the use has been: 1944 & since

4. The amount of groundwater claimed (in miner's inches or gallons per minute): 2½ gal

5. If used for irrigation, give the acreage and description of the lands to which water has been applied and name of the owner thereof: not applicable

6. The means of withdrawing such water from the ground and the location of each well or other means of withdrawal: Pump jack with electric motor

7. The date of commencement and completion of the construction of the well, wells, or other works for withdrawal of groundwater: 1944

8. The depth of water table: 160 ft 174 ft deep

9. So far as it may be available, the type, size and depth of each well or the general specifications of any other works for the withdrawal of groundwater: drilled & cased with 4" O.D. pipe

10. The estimated amount of groundwater withdrawn each year: 150,000 gallon

11. The log of formations encountered in the drilling of each well if available: none

12. Such other information of a similar nature as may be used in carrying out the policy of this act, including reference to book and page of any county record:

Signature of Owner: Ted A Whitman

Date: Dec 30 1963

Three copies to be filed by the owner with the County Clerk and Recorder of the county in which the well is located.

Please answer all questions. If not applicable, so state, otherwise the form will be returned.

Original to the County Clerk and Recorder; Duplicate to the State Engineer; Triplicate to the Montana Bureau of Mines and Geology, and Quadruplicate for the Appropriator.

31864

286747

STATE OF MONTANA
County of Dawson

Filed for record this 30th day of December A. D. 1965, at 4:00 o'clock P. M.

Gordon W. Russell
County Clerk and Recorder.

By _____ Deputy.

Approved Stock Form—State Publishing Co., Helena, Montana—39318

File No. _____

DUPLICATE

T. 20 R. 54

County Dawson

STATE OF MONTANA
ADMINISTRATOR OF GROUNDWATER CODE
OFFICE OF STATE ENGINEER

RECEIVED
DEC 23 1963
STATE ENGINEER

Notice of Completion of Groundwater Appropriation Without Well

(Under Chapter 237 Montana Session Laws, 1961)

Date of Appropriation of Groundwater about 1959

Owner Mildred J. Albrecht Address Bloomfield, Mont

Contractor (if any) none

Address of Contractor _____

Date Started _____ Date Completed _____

Describe means of obtaining groundwater without a well "as by sub-irrigation and other natural processes". Include depth to water when applicable Small Spring used for stock & irrigation of garden by pumping

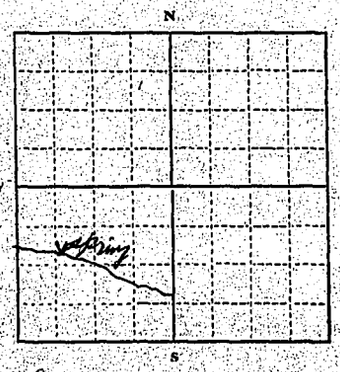

SW 1/4 Sec. 22 T. 20 R. 54

Indicate point of appropriation and place of use, if possible.

Quantity of water developed and used with explanation of method used to measure or estimate such amount. If use is intermittent estimate approximate lengths of periods of use Summer months for irrigating about one acre of garden & for stock occasionally

Signature of Owner Mildred J. Albrecht

Date Dec 19, 1963

This form to be prepared by contractor (if any), otherwise by the owner.

Three copies of this notice are to be filed with the County Clerk and Recorder of the county in which the works are located.

Please answer all questions. If not applicable, so state, otherwise the form will be returned.

Original to the County Clerk and Recorder; duplicate to the State Engineer; Triplicate to the Montana Bureau of Mines and Geology and Quadruplicate for the Appropriator.

286869

STATE OF MONTANA
County of Dawson

Filed for record this 16 day of
December A. D. 1965 at
11:00 o'clock A. M.

Richard L. Reinke
County Clerk and Recorder

By Faye Schettler Deputy

Fee Pd. $2.00

Approved Stock Form—State Publishing Co., Helena, Montana—41337

File No. _____ T 20 R 54

DUPLICATE

County Daniels

STATE OF MONTANA
ADMINISTRATOR OF GROUNDWATER CODE
OFFICE OF STATE ENGINEER

RECEIVED DEC 2 1963 STATE ENGINEER

Notice of Completion of Groundwater Appropriation Without Well

(Under Chapter 287 Montana Session Laws, 1961)

Date of Appropriation of Groundwater _____

Owner A. A. Body Address Bloomfield Mont.

Contractor (if any) None

Address of Contractor _____

Date Started _____ Date Completed _____

Describe means of obtaining groundwater without a well "as by sub-irrigation and other natural processes". Include depth to water when applicable Natural spring

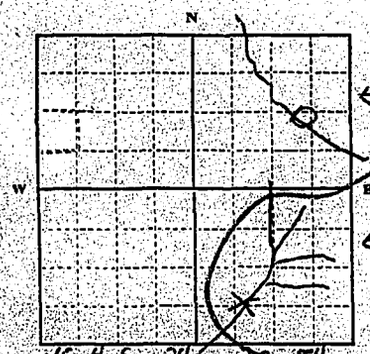

SE ¼ Sec 23 T 20 R 54

Indicate point of appropriation and place of use, if possible.

Quantity of water developed and used with explanation of method used to measure or estimate such amount. If use is intermittent estimate approximate lengths of periods of use spring used from April 1st to October 1st spring flows at approx 2 gallons per minute.

Signature of Owner A. A. Body

Date 11-29-63

This form to be prepared by contractor (if any), otherwise by the owner.

Three copies of this notice are to be filed with the County Clerk and Recorder of the county in which the works are located.

Please answer all questions. If not applicable, so state, otherwise the form will be returned.

Original to the County Clerk and Recorder; duplicate to the State Engineer; Triplicate to the Montana Bureau of Mines and Geology and Quadruplicate for the Appropriator.

7583

286038

STATE OF MONTANA
County of Dawson

Filed for record this 29th day of
Nov A.D. 19 63 at
3:00 o'clock P.M.

Gordon W. Russell
County Clerk and Recorder.

By Alice Curtis Deputy.

Fee pd $3

GW

Approved Stock Form—State Publishing Co., Helena, Montana—41338

24

File No.

T. 20 R. 54 E.

DUPLICATE

County Dawson

STATE OF MONTANA
ADMINISTRATOR OF GROUNDWATER CODE
OFFICE OF STATE ENGINEER

RECEIVED
DEC 2 1963
STATE ENGINEER

Declaration of Vested Groundwater Rights

(Under Chapter 237, Montana Session Laws, 1961)

1. A. A. Jody (Name of Appropriator), of Bloomfield (Address), Montana (Town)
County of Dawson State of Montana
have appropriated groundwater according to the Montana laws in effect prior to January 1, 1962, as follows:

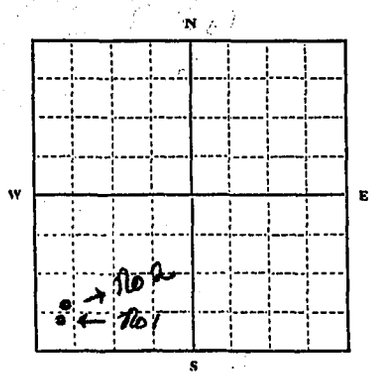

SW ¼ Sec. 24 T. 20 R. 54

Indicate point of appropriation and place of use, if possible. Each small square represents 10 acres.

2. The beneficial use on which the claim is based Well No 2 - household
Well No 1 - stock and irrigation

3. Date or approximate date of earliest beneficial use; and how continuous the use has been
No 1 - continuous since 1917
No 2 - continuous since 1953

4. The amount of groundwater claimed (in miner's inches or gallons per minute) No 1 - 5 gallons per minute
No. 2 - 10 gallons per minute

5. If used for irrigation, give the acreage and description of the lands to which water has been applied and name of the owner thereof
No 1 - water used for garden and lawn - 1 acre

6. The means of withdrawing such water from the ground and the location of each well or other means of withdrawal
No 1 - electric pump
No 2 electric pump

7. The date of commencement and completion of the construction of the well, wells, or other works for withdrawal of groundwater No. 1 - unknown
No. 2 - fall of 1953

8. The depth of water table No. 1 - 160 ft. No. 2 - 142 ft.

9. So far as it may be available, the type, size and depth of each well or the general specifications of any other works for the withdrawal of groundwater both wells are six inch holes - drilled wells

10. The estimated amount of groundwater withdrawn each year No. 1 - 30,000 per year
No 2 - 250,000 per year

11. The log of formations encountered in the drilling of each well if available
Not available

12. Such other information of a similar nature as may be useful in carrying out the policy of this act, including reference to book and page of any county record

Signature of Owner A. A. Jody

Date 11-29-63

Three copies to be filed by the owner with the County Clerk and Recorder of the county in which the well is located.

Please answer all questions. If not applicable, so state, otherwise the form will be returned.

Original to the County Clerk and Recorder; duplicate to the State Engineer; Triplicate to the Montana Bureau of Mines and Geology, and Quadruplicate for the Appropriator.

7584

286039

STATE OF MONTANA
County of Dawson

Filed for record this 29th day of Nov. A. D. 19 63, at 3:00 o'clock P. M.

Gordon W. Russell
County Clerk and Recorder.

By Alice Austby Deputy.

Fee pd. $2.00

GV

Approved Stock Form—State Publishing Co., Helena, Montana—41921

File No.

T. 20 R. 54

DUPLICATE

County Dawson

STATE OF MONTANA
ADMINISTRATOR OF GROUNDWATER CODE
OFFICE OF STATE ENGINEER

RECEIVED
JAN 14 1964
STATE ENGINEER

Declaration of Vested Groundwater Rights

(Under Chapter 237, Montana Session Laws, 1961)

1. ANTHONY J. ~~[illegible]~~ LORETTA UNRUH, of Bloomfield
(Name of Appropriator) (Address) (Town)

County of DAWSON State of MONTANA
have appropriated groundwater according to the Montana laws in effect prior to January 1, 1962, as follows:

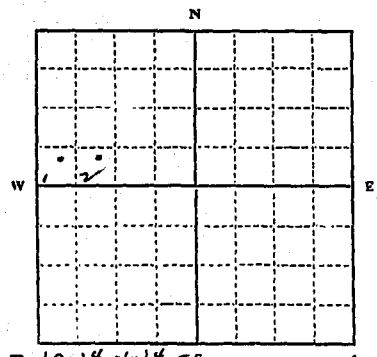

(1) SWSW¼ NW¼ Sec. 26-20-54
(2) SE SW¼ ¼ NW¼ Sec. 26 T. 20 R. 54

Indicate point of appropriation and place of use, if possible. Each small square represents 10 acres.

2. The beneficial use on which the claim is based (1) DOMASTIC AND STOCK (2) STOCK

3. Date or approximate date of earliest beneficial use; and how continuous the use has been (1) 1944 (2) 1958

4. The amount of groundwater claimed (in miner's inches or gallons per minute) (1) 5 GALS PER MINUTE (2) 15 GALS PER MINUTE

5. If used for irrigation, give the acreage and description of the lands to which water has been applied and name of the owner thereof (1) NONE LAWN AND GARDEN ONLY
2 NONE

6. The means of withdrawing such water from the ground and the location of each well or other means of withdrawal (1) PUMP AND WIND MILL
(2) PUMP AND WIND MILL

7. The date of commencement and completion of the construction of the well, wells, or other works for withdrawal of groundwater (1) 1944 (2) 1958

8. The depth of water table (1) 87 ft (2) 132 ft

9. So far as it may be available, the type, size and depth of each well or the general specifications of any other works for the withdrawal of groundwater (1) DRILLED 6 INCH CASING
(2) DRILLED 5 INCH CASING

10. The estimated amount of groundwater withdrawn each year (1) 256,000 gals (2) 500,000 gals

11. The log of formations encountered in the drilling of each well if available NONE AVAILABLE
NONE AVAILABLE

12. Such other information of a similar nature as may be useful in carrying out the policy of this act, including reference to book and page of any county record (1) NONE AVAILABLE
(2) NONE AVAILABLE

Signature of Owner Loretta McUnruh
Anthony J. Unruh

Date 12-27-63

Three copies to be filed by the owner with the County Clerk and Recorder of the county in which the well is located.

Please answer all questions. If not applicable, so state, otherwise the form will be returned.

Original to the County Clerk and Recorder; Duplicate to the State Engineer; Triplicate to the Montana Bureau of Mines and Geology, and Quadruplicate for the Appropriator.

31716

286575

STATE OF MONTANA
County of Dawson

Filed for record this 27th day of December A. D. 1963, at 3:00 o'clock P M.

Gordon W Russell
County Clerk and Recorder.

By _____ Deputy.

RECEIVED
AUG 30 1960
STATE ENGINEER

T. 20 R. 54 31

County Dawson

MONTANA BUREAU OF MINES AND GEOLOGY
Butte, Montana

WATER WELL LOG

Owner Jake albrecht Address Bloomfield Mont.

Driller David Fulbrea Address Sidney, Mont

Date Started 7-7-60 Date Completed 7-15-60

Location: Sec. 31 T. 20 R. 54 ¼ sec. NE

Type of well Drilled (Dug, driven, bored, or drilled) Equipment used Rotary (Churn drill, rotary, other)

Water use: Domestic [X] Municipal [ ] Stock [ ] Irrigation [ ]

Industrial [ ] Drainage [ ] Other:

Casing: 0 ft. to 700 ft. Type steel Size 6"

Casing: 198 ft. to 770 ft. Type " Size 4"

Casing: ft. to ft. Type Size

Perforated or Screened: Ft. 704 to ft. 716 Ft. to ft.

Type of screen or perforations 7/16" x ½" holes

Static Water level, for non-flowing well: 140 feet.

Shut-in pressure, for flowing well: lb./sq. in. on: (date)

Pumping water level 700 feet at 3½ gal. per min.

How tested: Bailer

Length of test 3 hours

Remarks: (Gravel packing, cementing, packers, type of shut-off, depth of shut-off)

put gravel in bottom of well
Cemented 6" pipe

(over)

Log of Well

Depth, feet From	Depth, feet To	Description of Material Drilled
0	58	Yellow clay
58	77	Blue clay
77	78	Coal streak
78	97	Blue sandy clay
97	98	Coal
98	176	Blue clay
176	184	Blue sandy clay
184	186	Blue clay
186	198	Blue sand
198	209	Blue clay
209	214	Blue sand
214	220	Blue clay

Approved Stock Form—State Publishing Co., Helena, Montana—38496

File No. .....

T 20 R 54

DUPLICATE

County Dawson

STATE OF MONTANA
ADMINISTRATOR OF GROUNDWATER CODE
OFFICE OF STATE ENGINEER

RECEIVED
DEC 23 1963
STATE ENGINEER

Declaration of Vested Groundwater Rights

(Under Chapter 237, Montana Session Laws, 1961)

1. Jacob J. Albrecht (Name of Appropriator), of Bloomfield (Address) (Town)
County of Dawson State of Montana
have appropriated groundwater according to the Montana laws in effect prior to January 1, 1962, as follows:

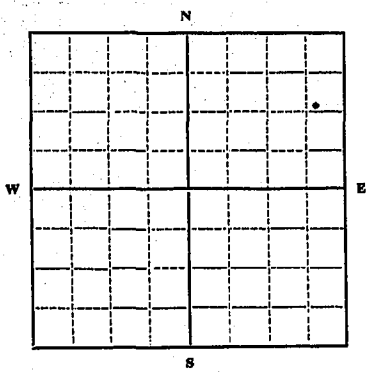

NE ¼ Sec. 31 T 20 R 54

Indicate point of appropriation and place of use, if possible. Each small square represents 10 acres.

2. The beneficial use on which the claim is based Well for household useand Stock water

3. Date or approximate date of earliest beneficial use; and how continuous the use has been March 1960

4. The amount of groundwater claimed (in miner's inches or gallons per minute) 3½ gal.

5. If used for irrigation, give the acreage and description of the lands to which water has been applied and name of the owner thereof none

6. The means of withdrawing such water from the ground and the location of each well or other means of withdrawal Pump and Electric Motor

7. The date of commencement and completion of the construction of the well, wells. or other works for withdrawal of groundwater S 2-7-60 F 3-15-60

8. The depth of water table 140 ft.

9. So far as it may be available, the type, size and depth of each well or the general specifications of any other works for the withdrawal of groundwater Drilled 6" 200ft. 20ft. 4" Total 220ft.

10. The estimated amount of groundwater withdrawn each year 150,000 gal.

11. The log of formations encountered in the drilling of each well if available none

12. Such other information of a similar nature as may be useful in carrying out the policy of this act, including reference to book and page of any county record Put gravel in bottom of Well and Cemented 6" Pipe

Signature of Owner Jacob J. Albrecht

Date 12-19-63

Three copies to be filed by the owner with the County Clerk and Recorder of the county in which the well is located.

Please answer all questions. If not applicable, so state, otherwise the form will be returned.

Original to the County Clerk and Recorder; duplicate to the State Engineer; Triplicate to the Montana Bureau of Mines and Geology, and Quadruplicate for the Appropriator.

11271

286368

STATE OF MONTANA
County of Dawson

Filed for record this 19th day of December A. D. 1969, at 11:00 o'clock A.M.

Gordon A. Russell
County Clerk and Recorder.

By Faye Scheitlin Deputy.

Fee Pd. 2.00

GW

Approved Stock Form—State Publishing Co., Helena, Montana—1338

34

File No.....

T. 20 R. 54

DUPLICATE

County Dawson

STATE OF MONTANA
ADMINISTRATOR OF GROUNDWATER CODE
OFFICE OF STATE ENGINEER

RECEIVED
JAN 14 1964
STATE ENGINEER

Declaration of Vested Groundwater Rights

(Under Chapter 237, Montana Session Laws, 1961)

1. Robert G. Unruh, of Bloomfield
(Name of Appropriator) (Address) (Town)

County of Dawson State of Montana

have appropriated groundwater according to the Montana laws in effect prior to January 1, 1962, as follows:

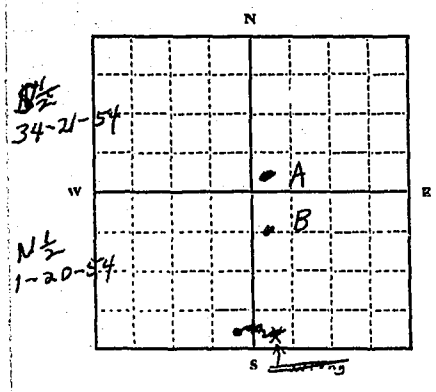

SW ¼ Sec. 34 T. 21 R. 54

Indicate point of appropriation and place of use, if possible. Each small square represents 10 acres.

1-20-54

2. The beneficial use on which the claim is based A. Household & livestock B. LIVESTOCK

3. Date or approximate date of earliest beneficial use; and how continuous the use has been A. 1910 B. 1948

4. The amount of groundwater claimed (in miner's inches or gallons per minute) A. 50 gallons per minute B. 30 gallon per minute

5. If used for irrigation, give the acreage and description of the lands to which water has been applied and name of owner thereof A. B. Not Applicable

6. The means of withdrawing such water from the ground and the location of each well or other means of withdrawal A. Windmill & pump & motor B. WINDMILL

7. The date of commencement and completion of the construction of the well, wells, or other works for withdrawal of groundwater A. 1910 B. 1948

8. The depth of water table A. 45' B. 35 ft.

9. So far as it may be available, the type, size and depth of each well or the general specifications of any other works for the withdrawal of groundwater A. Bored, 24", 50 ft B. BORED 24" 145 ft.

10. The estimated amount of groundwater withdrawn each year A. 10,000,000 B. 500,000 gal

11. The log of formations encountered in the drilling of each well if available A-B. Unknown

12. Such other information of a similar nature as may be useful in carrying out the policy of this act, including reference to book and page of any county record A.B. None

Signature of Owner Robert G. Unruh
by Leslie Unruh agent
Date 12-27-63

Three copies to be filed by the owner with the County Clerk and Recorder of the county in which the well is located.

Please answer all questions. If not applicable, so state, otherwise the form will be returned.

Original to the County Clerk and Recorder; duplicate to the State Engineer; Triplicate to the Montana Bureau of Mines and Geology, and Quadruplicate for the Appropriator.

31740

286602

STATE OF MONTANA
County of Dawson

Filed for record this 27th day of December A. D. 1963, at 4:00 o'clock P. M.

Gordon W Rossell
County Clerk and Recorder.

By _____ Deputy.

GROUNDWATER INDEX

County Dawson Twp. 20 N Rge. 55 E

Sec.	Name of Appropriator	Type of Form	County File No.	Remarks
4	Klempel, Frank	GW2	297152	
10	Murray, Lewis + Marjorie	GW3	314664	
10/15	Storm, Wayne F.	GW3	286512	
10	Storm, Wayne F.	GW4	286511	
12	Murray, Lewis C.	GW2	312742	
12	Murray, Lewis + Marjorie	GW3	314664	See Sec. 10 Above Murray
13	Murray, Lewis + Marjorie	GW3	314664	See Sec 10 Above Murray
14	Murray, Lewis + Marjorie	GW3	314664	See Sec 10 Above Murray
18	Schultz, Myron	GW3	287128	
20	Elsel, Harold	GW4	286675	
21	Body, C. H.	GW3	285709	
23	Allard, Floyd C.	GW3	286734	
24	Allard, Mildred	GW3	319873	
24	Allard, Floyd	GW3	286732	
25	Allard, Floyd	GW3	286733	
27	Richert, Betty Alice	GW3	286325	
28	Body, Cecil H.	GW3	286044	
29	Body, George	GW3	285953	
30	Richert, Andrew	GW4	285436	
30	Body, C. H.	GW3	285710	
30	Body, Cecil H.	GW4	285707	
32	Allard, Mildred K.	GW3	319872	
32	Body, George A.	GW4	285952	
33	Body, Cecil H.	GW3	286044	See Sec 28 Above
35	Allard, Mildred K	GW3	319871	
36	Allard, Floyd C.	GW3	286727	
20	Joyce, Francis	GW4	286264	

News, Malta

GW 2

File No. _____ T 20 R 55 4

STATE WATER CONSERVATION BOARD

County Dawson

DUPLICATE

OCT 10 1966

STATE OF MONTANA

File _____ ADMINISTRATOR OF GROUNDWATER

OFFICE OF STATE ENGINEER

Notice of Completion of Groundwater Appropriation by Means of Well

(Under Chapter 237, Montana Session Laws, 1961)

Top of Ground

(Elev. above sea level _____)

0-3 gr vel
3-17 brown clay
17-40 grey shale
40-57 grey shale sandy
thin streaks of coal water
57-80 grey shale

Owner Frank Klempel Address Bloomfield, Mont

Driller Gulbraa Drlg Co. Address Sidney, Mont

Date of Notice of appropriation of ground water _____

Date well started 9 Sept. 1966 Date Completed 11 Sept 1966
drilled

Type of well _____ Equipment used chuck
(dug, driven, bored or drilled) Churn, drill, rotary or other)

Water use: Domestic ☐ Municipal ☐ Stock ☒ Irrigation ☐
Industrial ☐ Drainage ☐ Other ☐

Indicate on the diagram the character and thickness of the different strata met with in drilling, such as soil, clay, shale, gravel, rock or sand, etc. Show depth at which water is encountered, thickness and character of water-bearing strata and height to which the water rises in the well.

Size and Weight of Casing	From (Feet)	To (Feet)	PERFORATIONS Kind Size	From (Feet)	To (Feet)
x62 6" 14#	0	40	none		
3" 4.51	0	80	slotted	40	50

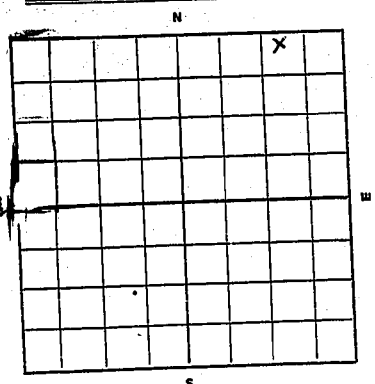

NE ¼ Sec 4 T 20 R 55

Indicate location of well and place of use, if possible. Each small square represents 10 acres.

Static Water Level for non-flowing well 39 feet

Shut-in Pressure for Flowing Well _____

Pumping Water Level 47 feet at 10 gal. per minute.

Discharge in gal. per min. of flowing well _____

How Tested bailer

Length of Test 1 hr.

Remarks: (Gravel packing, cementing, packers, type of shutoff, location of place of use of groundwater if not at well, and any other similar pertinent information, including number of acres irrigated, if used for irrigation)

gravel-packed 35-80 between 3&5 casing

Frank Klempel

Gulbraa Drlg. Co 94
Driller's License Number

R L Gudrian
Driller's Signature

80 Show exact depth of bottom.

This form to be prepared by driller, and three copies to be filed by the owner with the County Clerk and Recorder in the county in which the well is located.

Please answer all questions. If not applicable, so state, otherwise the form will be returned.

Original to the County Clerk and Recorder; duplicate to the State Engineer; Triplicate to the School of Mines and Quadruplicate for Appropriator.

41,490

File No. [illegible] T 20 R [illegible]

STATE WATER CONSERVATION BOARD

DUPLICATE

County [illegible]

STATE OF MONTANA
ADMINISTRATIVE GROUNDWATER CODE
OFFICE OF STATE ENGINEER

Top of Ground
(Elev. above sea level [illegible])

Notice of Completion of Groundwater Appropriation by Means of Well

(Under Chapter 237, Montana Session Laws, 1961)

Owner [illegible] Address [illegible]

Driller Gulbrae Drlg Co. Address [illegible]

[illegible] of Notice of appropriation of ground water [illegible]

[illegible] started [illegible] 19[illegible] Date Completed [illegible]

[illegible] Equipment used [illegible]

[illegible] bored or [illegible] drill, rotary or [illegible]

Water use: Domestic ☒ Municipal ☒ Stock ☒ Irrigation ☐
Industrial ☒ Drainage ☐ Other ☐

Indicate on the diagram the character [illegible] thickness of the different strata met with in drilling, such as soil, [illegible] shale, gravel, rock or sand, etc. Show depth at which water is encountered, thickness and character of water-bearing strata and height to which the water rises in the well.

Size of Drilled Hole	[illegible]	From (Feet)	[illegible]	PERFORATIONS Kind & Size	From (Feet)	To (Feet)
7"	[illegible]		40	None		
	[illegible]		80	Slotted	40	



N.E. ¼ Sec. 4 T. 20 R. 55

Indicate location of well and place of use, if possible. Each small square represents 10 acres.

Static Water Level of non-flowing well [illegible] feet

Shut-in Pressure for Flowing Well [illegible]

Pumping Water Level [illegible] feet

at 10 gal. per minute

Discharge in gal. per min. of flowing well [illegible]

How Tested: Bailer

Length of Test 1 hr.

Remarks: (Gravel packing, cementing, packers, type of shutoff, location of place of use of groundwater if not at well, and any other similar pertinent information including number of acres irrigated if used for irrigation)

Gravel packed 35-80
Between 35 casing

[illegible] Drlg. Co.
(Driller's License Number)

Driller's Signature

Show exact depth of bottom.

This form to be prepared by driller, and three copies to be filed by the [illegible] with the County Clerk and Recorder in the county in which the well is located.

Please answer all questions. If not applicable, so state; otherwise the form will be returned.

Original to the County Clerk and Recorder; duplicate to the State Engineer; Triplicate to the School of Mines and quadruplicate for Appropriator.

297152

STATE OF MONTANA
County of Dawson
Filed for record this 24 day of
Oct A. D. 1986 at
11:45 o'clock a M.
Linda M Russell
County Clerk & Recorder
By Patricia Peterson Deputy

Fee Pd. $1.00

RECEIVED

No. [illegible]

TRIPLICATE MONTANA DEPARTMENT OF NATURAL RESOURCES AND CONSERVATION

Approved Stock Form—State Publishing Co., Helena, Montana—42262

T. 20 N R. 55 E

County D[illegible]son

10/12/13/14

STATE OF MONTANA
ADMINISTRATOR OF GROUNDWATER CODE
OFFICE OF STATE ENGINEER

Notice of Completion of Groundwater Appropriation Without Well

(Under Chapter 237 Montana Session Laws, 1961)

Doc. No. 31464
Filed for record
this 10 day of January
A. D. 19 72 at 9:25
o'clock A. M.

Date of Appropriation of Groundwater .....

Owner Lewis/Marjori Murrot Address Savage, Mont.

Contractor (if any) .....

Address of Contractor .....

Date Started 1912 Date Completed R.J.D. Same.

Describe means of obtaining groundwater without a well "as by sub-irrigation and other natural processes". Include depth to water when applicable Section 13 Has developed Spring with Stock Tank. Two springs on Section 10 undeveloped Stock water Spring on Section 12 undeveloped Stock water.

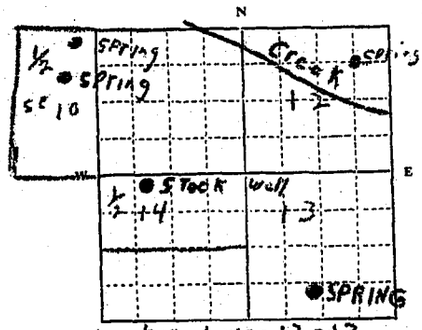

Sections ½ 10 - ½ 14 - 12 - 13

.....¼..... Sec..... T. 20 N R. 55 E.

Indicate point of appropriation and place of use, if possible.

Quantity of water developed and used with explanation of method used to measure or estimate such amount. If use is intermittent estimate approximate lengths of periods of use R.J.D. Five gallons per minute each At Least 50 years For use as Stock water.

Lewis Murrot

Signature of Owner Marjorie Murrot

Date 1/13/72

This form to be prepared by contractor (if any), otherwise by the owner.

Three copies of this notice are to be filed with the County Clerk and Recorder of the county in which the works are located.

Please answer all questions. If not applicable, so state, otherwise the form will be returned.

Original to the County Clerk and Recorder; duplicate to the State Engineer; Triplicate to the Montana Bureau of Mines and Geology and Quadruplicate for the Appropriator.

49,060

RECEIVED

Approved Stock Form—State Publishing Co., Helena, Montana—2262

File No. _____ T. _____ R. _____

TRIPLICATE — DEPARTMENT OF NATURAL RESOURCES & CONSERVATION

County _____

STATE OF MONTANA
ADMINISTRATOR, OF GROUNDWATER CODE
OFFICE OF STATE ENGINEER

Notice of Completion of Groundwater Appropriation Without Well

(Under Chapter 237 Montana Session Laws, 1961)

Doc. No. 314664
Filed for record
this 17 day of January
A.D. 19 72, at 3:25
o'clock P. M.

Date of Appropriation of Groundwater _____

Owner Lewis/Marjorie Murray Address Savage, Mont.

Contractor (if any) _____

Address of Contractor _____

Date Started 1912 Date Completed Right Some

Describe means of obtaining groundwater without a well, as by sub-irrigation and other natural processes. Include depth to water when applicable. Section 12 has Indian Spring with stock tank. Two springs on section 10 undeveloped stock water. Spring on section 13 undeveloped stock water.

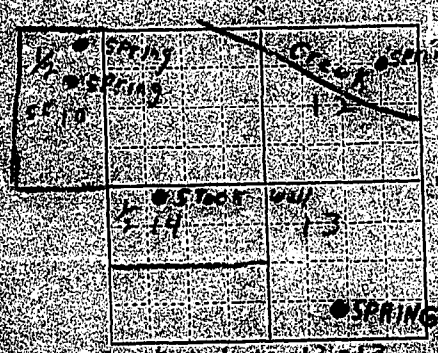

Sections 10-12-14-13-12-13
¼ Sec. T 20 R 55 N
Indicate point of appropriation and place of use, if possible.

Quantity of water developed and used with explanation of method used to measure or estimate such amount. If use is intermittent estimate approximate lengths of periods of use. N/A Less five gallons per minute each

10 years for use as stock water

Signature of Owner Lewis M. Murray
Marjorie Murray

Date 1/12/72

This form to be prepared by contractor (if any), otherwise by the owner.

Three copies of this notice are to be filed with the County Clerk and Recorder of the county in which the works are located.

Please answer all questions. If not applicable, so state, otherwise the form will be returned.

Original to the County Clerk and Recorder; duplicate to the State Engineer; Triplicate to the Montana Bureau of Mines and Geology and Quadruplicate for the Appropriator.

119060

314664

STATE OF MONTANA
County of Dawson
Filed for record this 17th day of
Jan A.D. 19 72 at
2:25 o'clock P M.
Gordon H Russell
County Clerk & Recorder
By Patricia Peterson Deputy

Department of Natural Resources and Conservation
Water Resources Division
Engineering Bureau
Groundwater Section
Sam W. Mitchell Building
Helena, Montana 59601

Owner Lewis Murray
Address Savage, Montana 5926
Location T. 20N R.55-56E Sec. 5, 7, 8,
Doc. No. 314664, 314663 12 & 13

As the Administrator of the Groundwater Code for the State of Montana, please take note of the following special instructions, in order to properly protect your groundwater right.

Special Instructions:

Please provide, as indicated in red on the attached forms, the dates started and completed, and the amounts of water claimed in gallons per minute or miner's inches.

NOTE: All groundwater should be developed.

Thank you.

RECEIVED
APR 26 1972
MONTANA DEPARTMENT OF NATURAL RESOURCES AND CONSERVATION

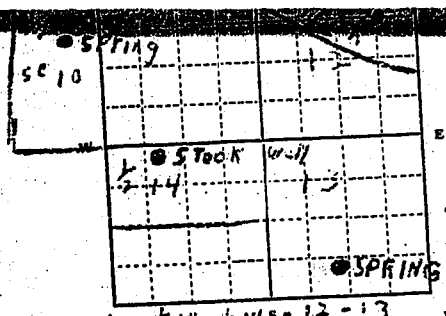

Sections ½ 10 - ½ 14 s - 12 - 13
¼ Sec. T. 20 N. R. 55

Indicate point of appropriation and place of use, if possible.

Spring with
on Section 10 undeveloped Stock water
Spring on Section 12 undeveloped
Stock water.

Quantity of water developed and used with explanation of method used to measure or estimate such amount. If use is intermittent estimate approximate lengths of periods of use. R.A.D. FIVE GALL PER MINUTE EACH 1005

50 years For use as Stock water

Lewis Murray
Signature of Owner Marjorie Murray
Date 1/17/72

This form to be prepared by contractor (if any), otherwise by the owner.

Three copies of this notice are to be filed with the County Clerk and Recorder of the county in which the works are located.

Please answer all questions. If not applicable, so state, otherwise the form will be returned.

Original to the County Clerk and Recorder; duplicate to the State Engineer; Triplicate to the Montana Bureau of Mines and Geology and Quadruplicate for the Appropriator.

RECEIVED
APR 26 1972
MONTANA DEPARTMENT OF NATURAL RESOURCES AND CONSERVATION

49,760

RECEIVED
JAN 18 1972
MONTANA DEPARTMENT OF NATURAL RESOURCES AND CONSERVATION

Approved Stock Form—State Publishing Co., Helena, Montana—42262

File No. _____ T. 20 N R. 55 E

TRIPLICATE County Dawson

STATE OF MONTANA
ADMINISTRATOR OF GROUNDWATER CODE
OFFICE OF STATE ENGINEER

Notice of Completion of Groundwater Appropriation Without Well

(Under Chapter 237 Montana Session Laws, 1961)

Doc. No. 314664
Filed for record
this 17 day of January
A.D. 19 72, at 2:25
o'clock P. M.

Date of Appropriation of Groundwater _____

Owner Lewis/Marjori Murray Address Savage, Mont.

Contractor (if any) _____

Address of Contractor _____

? Date Started 1912 ? Date Completed SAME

Describe means of obtaining groundwater without a well "as by sub-irrigation and other natural processes". Include depth to water when applicable Section 13 Has developed Spring with Stock Tank. Two Springs on Section 10 undeveloped Stock water Spring on Section 12 undeveloped Stock water.

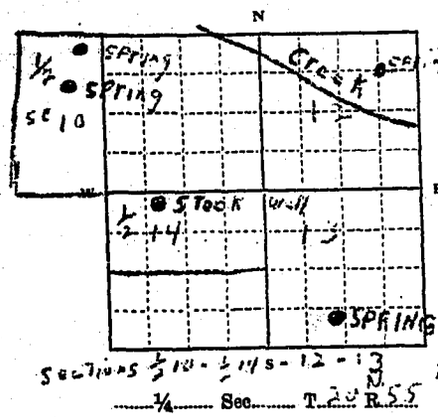

Indicate point of appropriation and place of use, if possible.

? Quantity of water developed and used with explanation of method used to measure or estimate such amount. If use is intermittent estimate approximate lengths of periods of use. APPROX. FIVE GALL PER MINUTE EACH 50 years For use as Stock water

Signature of Owner Marjorie Murray

Date 1/17/72

This form to be prepared by contractor (if any), otherwise by the owner.

Three copies of this notice are to be filed with the County Clerk and Recorder of the county in which the works are located.

Please answer all questions. If not applicable, so state, otherwise the form will be returned.

Original to the County Clerk and Recorder; duplicate to the State Engineer; Triplicate to the Montana Bureau of Mines and Geology and Quadruplicate for the Appropriator.

RECEIVED
APR 23 1972
MONTANA DEPARTMENT OF NATURAL RESOURCES AND CONSERVATION

49,960

RECEIVED
JAN 18 1972
MONTANA DEPARTMENT OF NATURAL RESOURCES AND CONSERVATION

Approved Stock Form—State Publishing Co., Helena, Montana—4260

File No. _____ T 20 N R 55 E

TRIPLICATE

County Daw. Sloa

STATE OF MONTANA
ADMINISTRATOR OF GROUNDWATER CODE
OFFICE OF STATE ENGINEER

Notice of Completion of Groundwater Appropriation Without Well

(Under Chapter 237 Montana Session Laws, 1961)

Doc. No. 314664
Filed for record
this 11 day of January
A.D. 19 72 at 2:25
o'clock P.M.

Date of Appropriation of Groundwater _____

Owner Lewis/Marjorie Murray Address Savage, Mont.

Contractor (if any) _____

Address of Contractor _____

? Date Started 1962 ? Date Completed SAME

Describe means of obtaining groundwater without a well, as by sub-irrigation and other natural processes. Include depth to water when applicable. Section 13 has developed spring with stock tank. Two springs on Section 10 undeveloped stock water springs on Section 12 undeveloped stock water.



Sections ½ 10 - ½ 11 - 12 - 13
¼ Sec. T 20 N R 55 E

Indicate point of appropriation and place of use, if possible.

? Quantity of water developed and used with explanation of method used to measure or estimate such amount. If use is intermittent, estimate approximate lengths of periods of use. Approx. FIVE GALL PER MINUTE EACH 50 years for use as stock water

Signature of Owner Marjorie Murray

Date 1/17/72

This form to be prepared by contractor (if any), otherwise by the owner.

Three copies of this notice are to be filed with the County Clerk and Recorder of the county in which the works are located.

Please answer all questions. If not applicable, so state, otherwise the form will be returned.

Original to the County Clerk and Recorder; duplicate to the State Engineer; Triplicate to the Montana Bureau of Mines and Geology and Quadruplicate for the Appropriator.

RECEIVED
APR 26 1972
MONTANA DEPARTMENT OF NATURAL RESOURCES AND CONSERVATION

49,060

Approved Stock Form—State Publishing Co., Helena, Montana—41337

File No. _____

T. 20 R. 55

DUPLICATE

County _____

RECEIVED
DEC 30 1963
STATE ENGINEER

STATE OF MONTANA
ADMINISTRATOR OF GROUNDWATER CODE
OFFICE OF STATE ENGINEER

Notice of Completion of Groundwater Appropriation Without Well

(Under Chapter 237 Montana Session Laws, 1961)

Date of Appropriation of Groundwater 1932

Owner Maynard H. Storm Address Intake Mont.

Contractor (if any) None

Address of Contractor _____

Date Started July 1932 Date Completed July 1932

Describe means of obtaining groundwater without a well "as by sub-irrigation and other natural processes". Include depth to water when applicable. N½ sec 10-20-55 seepage pipe & tank 3 ft deep, 10 gal/minute timed at pipe

Sec 15-20-55 perforated pipe & tank 3 ft deep 10 gal/minute timed at pipe developed 9-1959

Quantity of water developed and used with explanation of method used to measure or estimate such amount. If use is intermittent estimate approximate lengths of periods of use

used for livestock 7 months for about 100 cattle

Sec 10

Sec 15

N

W E

S.W. ¼ Sec 10 T. 20 R. 55

Indicate point of appropriation and place of use, if possible.

N.W. ¼ Sec 15-20-55

Signature of Owner Maynard H. Storm

Date 12-26-63

This form to be prepared by contractor (if any), otherwise by the owner.

Three copies of this notice are to be filed with the County Clerk and Recorder of the county in which the works are located.

Please answer all questions. If not applicable, so state, otherwise the form will be returned.

Original to the County Clerk and Recorder; duplicate to the State Engineer; Triplicate to the Montana Bureau of Mines and Geology and Quadruplicate for the Appropriator.

1424

286512

[illegible]

[illegible] Russell

County Clerk and Recorder

By ________________ Deputy

Fee Pd [illegible]

GV

Approved Stock Form—State Publishing Co., Helena, Montana—41921

10

File No. .....

T. 20 R. 55

DUPLICATE

County Dawson

STATE OF MONTANA
ADMINISTRATOR OF GROUNDWATER CODE
OFFICE OF STATE ENGINEER

RECEIVED
DEC 30 1963
STATE ENGINEER

Declaration of Vested Groundwater Rights

(Under Chapter 237, Montana Session Laws, 1961)

1. Mayne H Storm, of Intake
(Name of Appropriator) (Address) (Town)

County of Dawson State of Montana

have appropriated groundwater according to the Montana laws in effect prior to January 1, 1962, as follows:

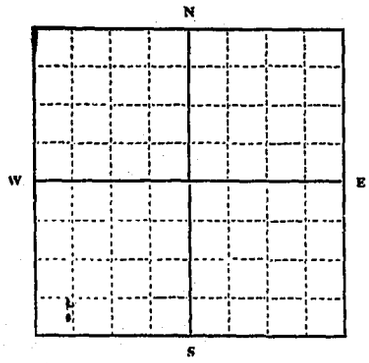

SW ¼ Sec. 10 T. 20 R. 55

Indicate point of appropriation if possible. Each square represents 10 acres.

2. The beneficial use on which the claim is based household use livestock and irrigated garden

3. Date or approximate date of earliest beneficial use; and how continuous the use has been Oct 1910 and has been in continuous since

4. The amount of groundwater claimed (in miner's inches or gallons per minute) 18 gal per minute on both wells

5. If used for irrigation, give the acreage and description of the lands to which water has been applied and name of the owner thereof
1/4 acre of garden
Mayne H Storm

6. The means of withdrawing such water from the ground and the location of each well or other means of withdrawal By pump for household use livestock and irrigation

7. The date of commencement and completion of the construction of the well, wells, or other works for withdrawal of groundwater Oct 1910 15 ft deep 1st Wells
Oct 1910 15 ft deep 2nd Well

8. The depth of water table 12 ft.

9. So far as it may be available, the type, size and depth of each well or the general specifications of any other works for the withdrawal of groundwater
1st Well Hand dug 2 3 ft square curbing
2nd Well hand dug 2 ft diameter cement curb.

10. The estimated amount of groundwater withdrawn each year Household use livestock 100 head garden irrigation

11. The log of formations encountered in the drilling of each well if available
Clay top 12 ft 3 ft gravel both wells

12. Such other information of a similar nature as may be useful in carrying out the policy of this act, including reference to book and page of any county record None

Signature of Owner Mayne H Storm

Date 12-26-63

Three copies to be filed by the owner with the County Clerk and Recorder of the county in which the well is located.

Please answer all questions. If not applicable, so state, otherwise the form will be returned.

Original to the County Clerk and Recorder; Duplicate to the State Engineer; Triplicate to the Montana Bureau of Mines and Geology, and Quadruplicate for the Appropriator.

1442

286511

STATE OF MONTANA
County of Lawson

Filed for record this 26th day of December A. D. 19 63, at 1:00 o'clock P. M.

Gordon W. Russell
County Clerk and Recorder.

By _____ Deputy.

Fee Pd $2.00

GW 2 Revised 1969
STATE PUBLISHING COMPANY

County Ryan Creek Dawson 12

STATE OF MONTANA
ADMINISTRATOR OF GROUNDWATER CODE
MONTANA WATER RESOURCES BOARD

RECEIVED 1971

NOTICE OF COMPLETION OF GROUNDWATER APPROPRIATION BY MEANS OF WELL

Developed after January 1, 1962

(Under Chapter 237 Montana Session Laws, 1961, as amended)

This form to be prepared by driller, and three copies to be filed by the owner with the County Clerk and Recorder in the county in which the well is located, last copy to be retained by driller.

Please answer all questions. If not applicable, so state, otherwise the form may be returned.

Owner Lewis C Murray

Address Savage, Mont

For Administrator's Use
File 312742 June 14, 1971 3:30 PM.
GW 1

Date well started 11, May 1971

completed 12, May 1971

Type of well drilled (Dug, driven, bored or drilled)

Equipment used (Cable, rotary or other)

Water Use: Domestic ☐ Municipal ☐ Stock ☒ Irrigation ☐

Industrial ☐ Drainage ☐ Other ☐* Garden/Lawn ☐

*Describe

USE: If used for irrigation, industrial, drainage or other. Explain, state number of acres and location or other data (i.e. Lot, Block and Addition). 450,000 gals

ESTIMATED ANNUAL WITHDRAWAL

Diameter Hole	Diameter Weight of Casing	Depth	To (Feet)	PERFORATIONS Kind Size	From (Feet)	To (Feet)
6"	4" 1.d	0	115	NONE		

DRILLER'S LOG

Indicate the character, color, thickness of strata such as soil, clay, sand, gravel, shale, sandstone, etc. Show depth at which water is found and height to which water rises in well.

Top of Ground (Elev. above sea level)

From (Feet)	To (Feet)	
0	16	sandy clay
16	18	gravel
18	59	grey shale
59	63	grey shale sand
63	115	grey shale
115	140	coal water in very to

Show exact depth of bottom 140

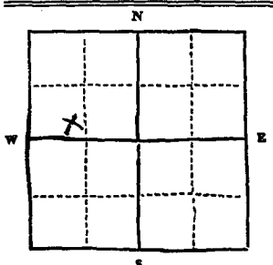

Static water level 47 ft.*
Pumping water level 115 ft.*
at 3 gallons per minute,
measured 30 minutes after pumping began.
*Measured from ground level.
Well developed by bailer
for 1 hours.
Power gas Pump jack HP
Remarks: (Gravel packing, cementing, packers, type of shutoff)

SW ¼ NW ¼ Sec. 12
T. 20 N R. 55 E

INDICATE LOCATION OF WELL AND PLACE OF USE, IF POSSIBLE. EACH SMALL SQUARE REPRESENTS 40 ACRES.

Driller's Signature [signature]

Driller's Address Box 1102 Sidney, Mont

LICENSE NO. 177

48614

312742

312742

STATE OF MONTANA
County of Dawson
Filed for record this 24th day of
June A D 19 71 at
9:50 o'clock P M.
Gordon W Russell
County Clerk & Recorder
By _____ Deputy

JW-3

Approved Stock Form—State Publishing Co., Helena, Montana—4226

File No. _____ T. 20 R. 55

DUPLICATE

County DAWSON

STATE OF MONTANA
ADMINISTRATOR OF GROUNDWATER CODE
OFFICE OF STATE ENGINEER

RECEIVED
JAN 13 1964
STATE ENGINEER

Notice of Completion of Groundwater Appropriation Without Well

(Under Chapter 237 Montana Session Laws, 1961)

Date of Appropriation of Groundwater 1-8-64

Owner MYRON SCHULTZ Address BLOOMFIELD, MONT.

Contractor (if any) NONE

Address of Contractor NONE

Date Started _____ Date Completed _____

Describe means of obtaining groundwater without a well "as by sub-irrigation and other natural processes". Include depth to water when applicable NATURAL SPRING

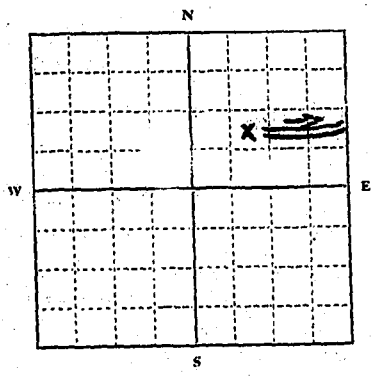

NE ¼ Sec. 18 T. 20 R. 55

Indicate point of appropriation and place of use, if possible.

Quantity of water developed and used with explanation of method used to measure or estimate such amount. If use is intermittent estimate approximate lengths of periods of use

WATERING STOCK FOR 7-8 MONTHS PER YEAR
RUNS CONTINUOUSLY

Signature of Owner Myron Schultz

Date 1-8-64

This form to be prepared by contractor (if any), otherwise by the owner.

Three copies of this notice are to be filed with the County Clerk and Recorder of the county in which the works are located.

Please answer all questions. If not applicable, so state, otherwise the form will be returned.

Original to the County Clerk and Recorder; duplicate to the State Engineer; Triplicate to the Montana Bureau of Mines and Geology and Quadruplicate for the Appropriator.

309 44